Navigation Manual

2020 ODYSSEY

HONDA

The information and specifications included in this publication were in effect at the time of approval for printing. Honda Motor Co., Ltd., reserves the right, however, to discontinue or change specifications or design at any time without notice and without incurring any obligation.

Accessories Precautions

The GPS antenna is located on the roof. Trees, tall buildings, highway overpasses, tunnels, or overhead electrical power wires can easily interrupt or interfere GPS reception.

Signal noise from devices such as radar detectors, vehicle tracking devices, remote starters, and additional amplifiers can disrupt the navigation system. If you install any such item, install it away from the navigation display and antenna.

Important Safety Information

⚠ WARNING

Using the navigation system while driving can take your attention away from the road, causing a crash in which you could be seriously injured or killed.

Only operate system controls when the conditions permit you to safely do so.

Avoid focusing on the screen or manually operating the system controls while driving.

Certain on-screen controls are disabled when driving, however most of the voice commands continue to function. Pull to the side of the road if you need to devote more attention and time to look at the screen or access additional menus.

Route guidance may conflict with street closures, road construction, detours, and out-of-date map data.

The system itself may also have limitations. Verify route information by carefully observing roads, signs, and signals. Always use your own judgment and obey traffic laws.

System Limitations P. 106

NOTICE

This vehicle's navigation display, if so equipped, includes mercury-containing components. Upon removal, please reuse, recycle, or dispose of as hazardous waste.

Clean the screen with a soft, damp cloth. You may use a mild cleaner intended for use on navigation screens.

Contents

System Setup P. 15

Start-up 16
Voice Control System 17
Personal Information 18
Display Mode Settings 30
Guidance Volume Settings 32
Map and Vehicle 33
Navigation 40
Traffic 48
Location History 49
About 50
Data Reset 51

Navigation P. 53

Entering a Destination 54
Calculating the Route 72
Driving to Your Destination 75
Map Operation 82
Changing Your Route 88
Changing Your Destination 94

Troubleshooting P. 99

Troubleshooting 100

Reference Information P. 105

System Limitations 106
Customer Assistance 108
Legal Information 110

Voice Commands P. 117

Voice Commands 118
List of Categories 120

Quick Reference Guide P. 2
System Setup P. 15
Navigation P. 53
Troubleshooting P. 99
Reference Information P. 105
Voice Commands P. 117
Index P. 121

Overview—Functions at a Glance

Navigation

You can select any place/landmark as a destination by using the touchscreen. The navigation system gives you turn-by-turn driving directions to your destination.

Store home address P.18
Register *1* home address.

Store contacts P.19
Store locations to use as the destination.

Enter destination P.54
Select your destination using several methods.

Select route P.73
Set route preferences and select one of the available routes.

Track route P.75
Follow your route in real-time with voice guidance.

Traffic Information* P.80
View and avoid congestion and traffic incidents.
*: Available only in certain areas.

Avoid certain areas P.43
Set streets and areas to detour around.

Add waypoints P.90
Add “pit stops” along your route.

HOME Screen

The system displays various functions from the HOME screen. Press the HOME (Home) icon at any time to return to the main HOME screen.

HOME (Home)
Display the HOME screen.
BACK (Back)
Go back to the previous screen.
(Display Mode)
Switch between Day and Night modes manually.

Navigation
Display the navigation feature that was used the last time.
At start-up, the map screen is displayed.

VOL (Volume)
Increase or decrease the audio volume.

Touchscreen Operation

You can operate the system using your finger on the touchscreen.
The touchscreen can be operated if you are wearing thin gloves, but it may be more difficult for the system to respond.

Tap

Touch the screen lightly with your finger to select an option on the screen.

Swipe

Lightly sweep your finger side to side or up and down to scroll a list or map.

You can change the touchscreen sensitivity setting.

Refer to the Owners Manual.

Slide

Move your finger slowly across the screen to scroll the map.

Pinch In/Out

Open or close your fingers on the screen in a pinching motion to zoom in or out of the map.

How to Enter Information

You can enter information (e.g. city names, street names, numbers, and symbols) when prompted on the input screen.

Using Voice Commands

When you see in this manual, voice commands are available for that feature.

The system recognizes only certain commands.

Available navigation commands P.118

- Press the (Talk) button, and say the command, phrase, letter, number, or symbol (e.g., say *"1"*).
- If a voice command is not recognized, a list is displayed with possible options.

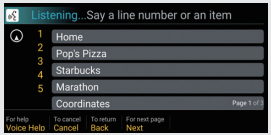

On list screens:

- Say the number of the list item (e.g., say *"Three"* to select item 3).
- Say *"Back"* to return to the previous screen.
- Say *"Next"* for next page.
- Say *"Previous"* for previous page.
- Say *"Cancel"* to end the voice command function.

Using the Touchscreen

Select a character or icon on the screen to select it.

- Select to remove the last entered character.
- Select to remove all entered characters.
- Select to display upper/lower case characters.
- Select **Space** to enter a space character.
- Select ?123 to display other types of characters.
- Select to change the keypad language.

On input search screens, the suggested search terms are displayed. Select **Done** to display a list of possible entries.

Map Screen Legend

The color of the map is different depending on the selected Map Theme.

During Route Guidance

During route guidance, route information is displayed on the map screen.
You can see the detailed information on the turn list screen.

Map Screen

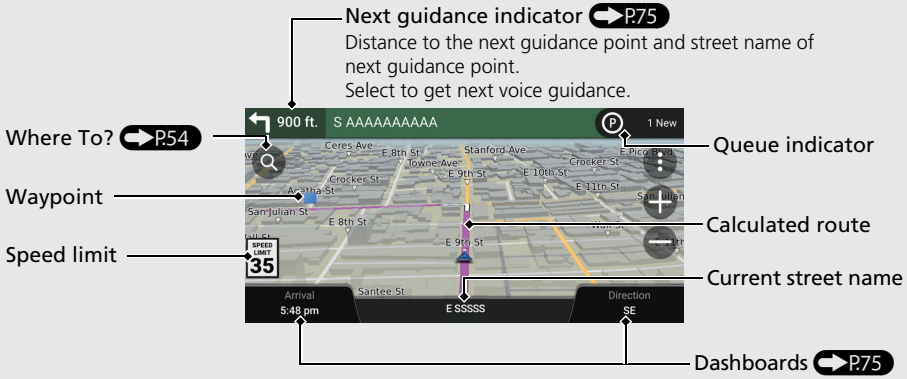

Guidance Screen

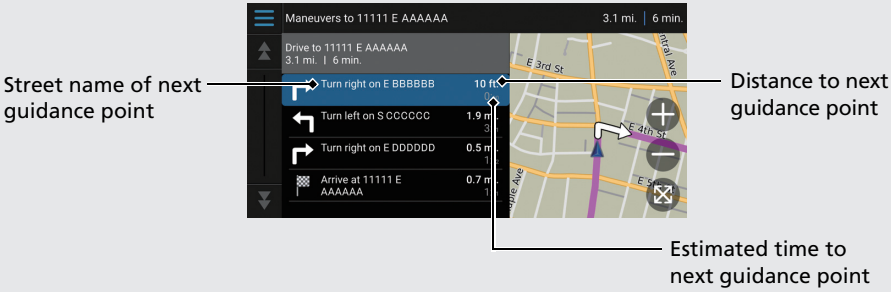

Day or Night Mode

Press the (Display Mode) icon to manually switch between Day and Night modes.

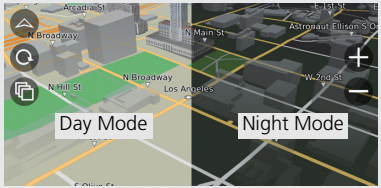

Turn-by-Turn Directions

The next guidance point appears on the Driver Information Interface.

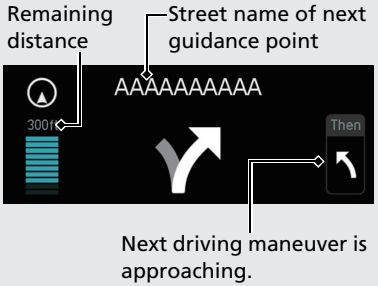

Navigation—Home Addresses and Going Home

The “Home” feature automatically routes you to your home address from any location simply by selecting **Go Home**.

You can store one home address. P18

The order of the steps may change depending on the map data loaded on your system.

Storing Your Home Address

1. Press the HOME (Home) icon and then select **Navigation**.
2. Select .
3. Select and then select **Set Home Location**.

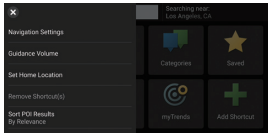

4. Select **Enter My Address**.

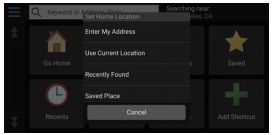

5. Enter a house number and street name.
6. Select **Done** or a suggestion.
7. Select an address from the list.
8. Select **Select**.

Going Home

1. Press the HOME (Home) icon and then select **Navigation**.
2. Select .
3. Select **Go Home**.

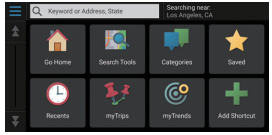

Alternatively, you can say “*Navigation*” and then “*Go Home*” from any screen.

Navigation—Entering a Destination

Enter your destination using one of several methods, then follow route guidance on the map to your destination.
The order of the steps may change depending on the map data loaded on your system.

1. Press the HOME (Home) icon and then select **Navigation**.
2. Select .

3. Select the search bar.

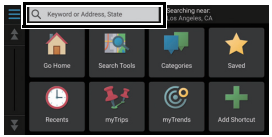

4. Enter the house number and street name.

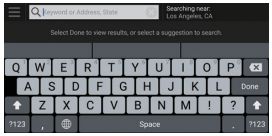

5. Select **Done** or a suggestion.

6. Select an address from the list.

7. Select **Go!**.
   Route guidance to the destination begins.

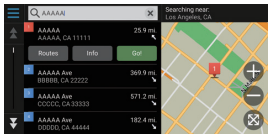

- **Routes**: Choose one of multiple routes.

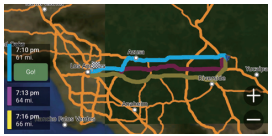

- **Info**: Display the location information and save a place.

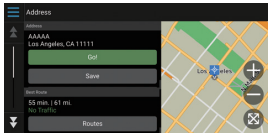

Navigation—Changing Route or Destination

You can alter your route by adding waypoints to visit, or changing your destination during route guidance.

Adding a Waypoint (“Pit Stop”)

You can add waypoints along your route.
P.90

1. Press the HOME (Home) icon and then select **Navigation**.
2. Select .
3. Select a search method.
4. Select the location to add to the destination list and select **Go!**.
5. Select **Add as Next Stop** or **Add to Active Route**.
6. If necessary, edit the order of the destinations.

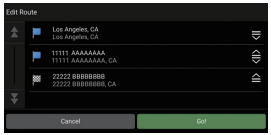

Changing Your Destination

There are several methods you can use to specify a new destination during route guidance.

- Searching nearby hospitals, police stations, gas stations, or tow services P.95
  Select the vehicle icon and select an option.
- Selecting an icon on the map P.94
  Select a place/landmark icon or a new area on the map twice.
- Entering a new destination P.97
  Select **Where To?** and then enter a new destination.

Canceling Your Route

1. Select on the map.
2. Select **Stop**.

Alternatively, you can say “*Navigation*” and then “*Stop route*” from any screen.

Voice Control Operation

Voice Portal Screen

1. Press and release the (Talk) button.

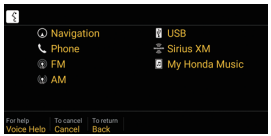

- The system beeps when ready for a command. Press the (Hang-Up) button to cancel.

2. Say "*Navigation*."
The Voice Command screen is displayed.
After that follow the voice prompt and say a voice command.

- The audio system is muted during voice control mode.
- You can use other voice commands on the Voice Portal screen.
- Carefully read the usage note for the voice control.
Voice Control System P.17
- The system recognizes only certain commands.
Available navigation commands P.118

Voice Command Screen

1. After saying "*Navigation*" from the Voice Portal screen, the below screen appears.

2. Listen for the voice prompt, then say a voice command.

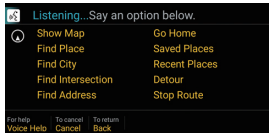

- You do not need to press the (Talk) button again in the Voice Command screen.
- Available voice commands are highlighted on the screen.

Troubleshooting

For more Information P99

Q Why does the vehicle position icon on the map appear slightly off my actual position, especially at intersections?

A This is normal. The navigation system is unaware of the width of intersections. Large differences in vehicle position can indicate a temporary loss of the GPS signal.

Q Why does the "Arrival time" display sometimes increase even though I am getting closer to my destination?

A The "Arrival time" is based on the speed limit on each road. Depending on the traffic conditions, the "Arrival time" may be calculated to be earlier or later.

Q Why does my clock frequently change the time forward and backward by one hour?

A The clock setting is automatically updated based on your GPS location. If you are driving near a time zone border, the automatic update likely is the reason.

Q How do I turn on the navigation system voice guidance?

A
- Press the HOME (Home) icon. Select **Navigation** > ⋮ > **Guidance Volume**. Turn up the volume if it is low.
- Adjust the volume using the volume knob during the voice guidance.

Q How do I specify a destination when an entered city or street could not be found?

A Try selecting the destination directly from the map.

How to Use This Manual

This section explains different methods on how you can easily find information in this manual.

Searching the Table of Contents

P.1

Two types of Tables of Contents help you find your desired information.

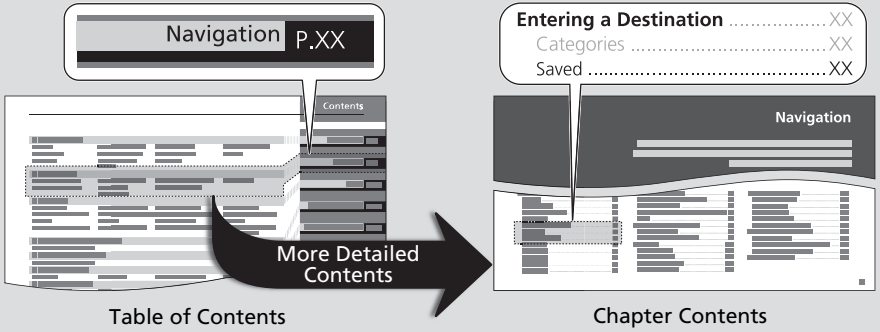

Table of Contents

First, find the general chapter related to what you are looking for (e.g., entering a destination from the Saved Places). Then, go to that chapter to view a more specific table of contents.

Chapter Contents

This more detailed table of contents shows you exactly what information is listed by section and title.

Searching the Index P.121

Menu items displayed on the navigation screen (e.g., **Saved**) can be found individually in the Index.

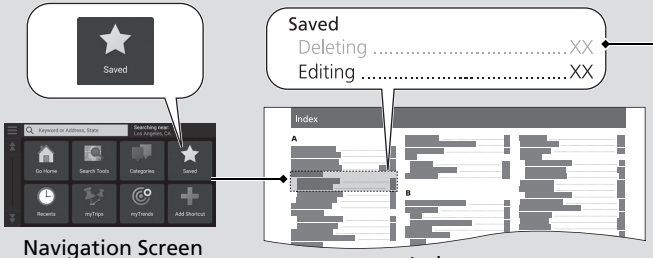

Navigation Screen

Index

The Index consists of main terms and sub-entries. The sub-entries help you get to the desired page depending on what you are looking for.

Go to the Next Page

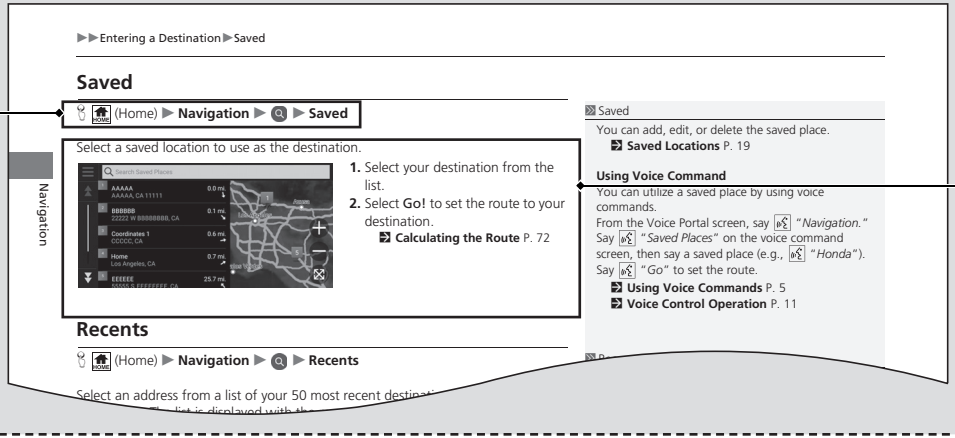

After following the menu tree, step-by-step instructions explain how to achieve the desired result.

Menu Tree

The menu tree helps guide you through the system's menu options. To get to your desired function, follow the menu tree in order of the steps shown.

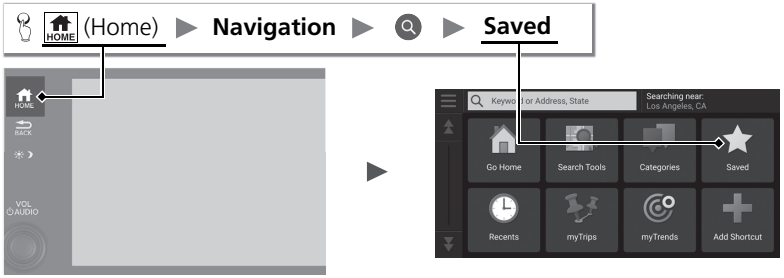

Select the item on the system control panel.

Select the menu option.

Select **Saved**.

* Sample pages and images in this section may differ from the actual ones.

System Setup

This section describes the start-up procedure and the navigation and setup functions.

Start-up 16
Voice Control System 17
Voice Recognition 17
Personal Information 18
Setting Home Location 18
Saved Locations 19
Saved Trips 26
Display Mode Settings 30
Switching Display Mode Manually 30
Guidance Volume Settings 32
Map and Vehicle 33
Vehicle Selection 34
Driving Map View (Map Orientation) 35
Map Theme 36
Map Layer 37
myMaps 38
Map Updates 39
Navigation 40
Calculation Mode 41
Avoidances 42
Custom Avoidances 43
Satellite Status 47
Traffic 48
Location History 49
About 50
Data Reset 51
Reset Factory Default Settings 51

The navigation system starts automatically when you set the power mode to ACCESSORY or ON. At start-up, the following confirmation screen is displayed.

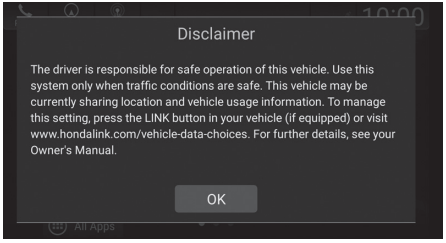

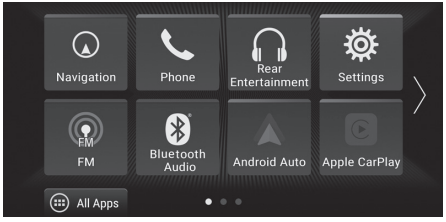

1. Select **OK**.
- ▶ The HOME screen is displayed.
- ▶ If you do not select **OK**, the system will automatically select OK after a certain period of time.
- ▶ The system will automatically start up the feature that was last in use.

2. Select **Navigation**.
- ▶ The map screen is displayed.

Limitations for Manual Operation

Certain manual functions are disabled or inoperable while the vehicle is in motion. You cannot select a grayed-out option until the vehicle is stopped.
Voice commands are still operable while the vehicle is in motion.

Start-up

Avoid focusing on the screen and drive safely.

When you use the navigation system, the system may close other apps.

When you select **Navigation**, the system displays the navigation feature that was used the last time. At start-up, the map screen is displayed.

Your vehicle has a voice control system that allows hands-free operation of the navigation system functions.
The voice control system uses the (Talk) and (Hang-Up) buttons on the steering wheel and a microphone near the map lights on the ceiling.
For details of the (Talk) button, (Hang-Up) button and microphone position, see the Owner's Manual.

Voice Recognition

To achieve optimum voice recognition when using the navigation voice control system:

- Make sure the correct screen is displayed for the voice command that you are using. The system recognizes only certain commands.
  Available navigation commands:
  Voice Commands P. 118
- Close the windows and sunroof.
- Adjust the dashboard and side vents so air does not blow onto the microphone on the ceiling.
- Speak in a clear, natural speaking voice without pausing between words.
- Reduce any background noise if possible. The system may misinterpret your command if more than one person is speaking at the same time.

Voice Control System

When you press the (Talk) button, the system prompts you to say a voice command. Press and release the (Talk) button again to bypass this prompt and give a command.

Voice Recognition

The voice control system can only be used from the driver's seat because the microphone unit removes noises from the front passenger's side.

Setting Home Location

(Home) ▶ **Navigation** ▶ ▶

Use the personal information menu to set your home location.

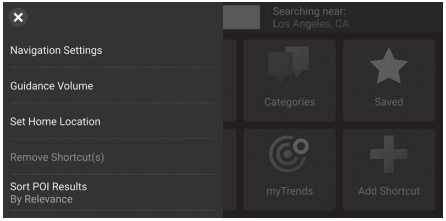

1. Select **Set Home Location**.

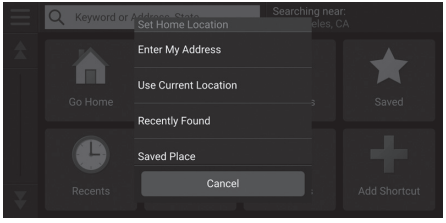

2. Select an option.
- ▶ Select **Use Current Location** to set home location.
- ▶ If selecting **Enter My Address**, **Recently Found** or **Saved Place**, proceed to steps 3 and 4.

3. Select the home location.

4. Select **Select**.

The following options are available:

- **Enter My Address**: Sets the home location by entering the address.
  Storing Your Home Address P. 8
- **Use Current Location**: Sets your current location as your home location.
- **Recently Found**: Sets the home location from a recently found location.
- **Saved Place**: Sets the home location from a saved place.

Personal Information

The home location can be overwritten. Select **Change Home Location** in step 1.

Saved Locations

You can save locations so you can quickly find them and create routes to them.

Saving a Location

(Home) ▶ **Navigation** ▶

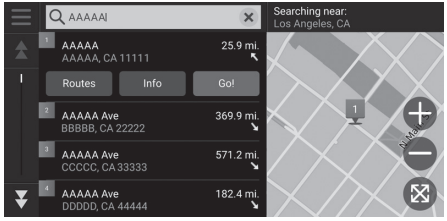

1. Select a search method.
▶ Find a location that you want to save.
Entering a Destination P. 54
2. Select **Info**.

3. Select **Save**.
4. Enter a name and select **Done**.

Continued

■ Saving a Location Manually

(Home) ▶ **Navigation**

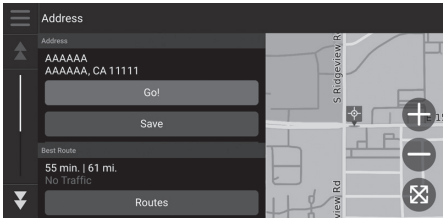

1. Select a destination from the map.
➡ **Map Input** P. 71

2. Select the destination name at the bottom of the map.

3. Select **Save**.

4. Enter the place name and select **Done**.

Saving Your Current Location

(Home) ▶ **Navigation**

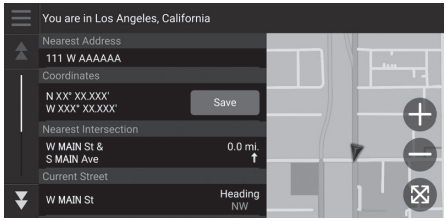

1. Select the vehicle icon.
2. Select **Save**.

3. Enter a name of the location.
4. Select **Done**.

Saving Your Current Location

Vehicle position may not be displayed when:
- The vehicle is traveling off-road.
- The vehicle position data cannot be updated.

Continued

■ Editing a Saved Location

(Home) ▶ **Navigation** ▶ ▶ **Saved**

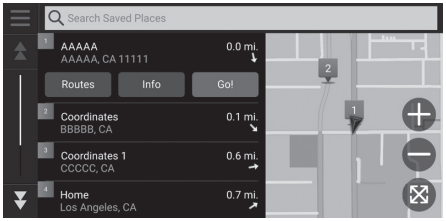

1. Select a saved location you want to edit.

2. Select **Info**.

3. Select .

4. Select **Edit**.

5. Select an option.

The following options are available:

- **Name**: Enters a new name for the location.
- **Phone Number**: Enters a phone number.
- **Map Symbol**: Select a symbol.

Continued

■ Deleting a Saved Location

(Home) ▶ **Navigation** ▶ ▶ **Saved**

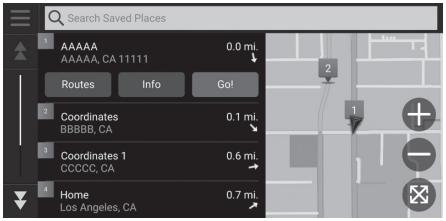

1. Select a saved location you want to delete.
2. Select **Info**.

3. Select .
4. Select **Delete**.
5. Select **Delete**.

Deleting Saved Locations

(Home) ▶ **Navigation** ▶ ▶ **Saved**

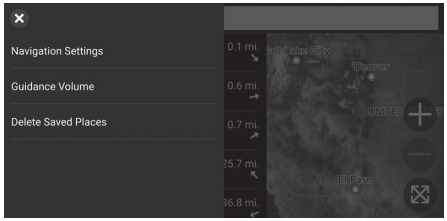

1. Select .
2. Select **Delete Saved Places**.

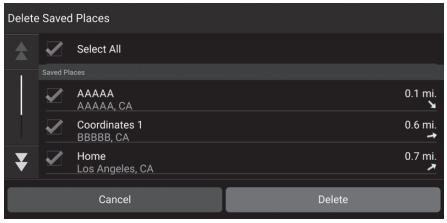

3. Select a saved location you want to delete.
   ▶ Select **Select All** to delete all saved locations.
4. Select **Delete**.
5. Select **Delete**.

Saved Trips

You can use myTrips feature to create and save a route with multiple destinations.

■ Creating Your Trip

(Home) ▶ **Navigation** ▶ ▶ **myTrips** ▶ **Create Trip** ▶ **Add Starting Point**

1. Select a method to enter a new destination.
Entering a Destination P. 54
2. Select **Select** if necessary.

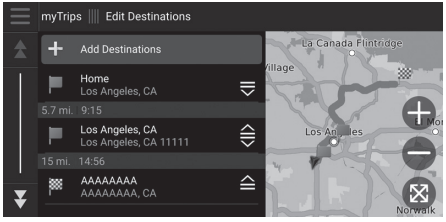

3. Select **Add Destinations** to add additional locations.
▶ Repeat steps 1 and 2 to enter the destination.
▶ Select and hold , , or and then move the destination to the desired position.

Editing a Saved Trip

(Home) ▶ **Navigation** ▶ ▶ **myTrips**

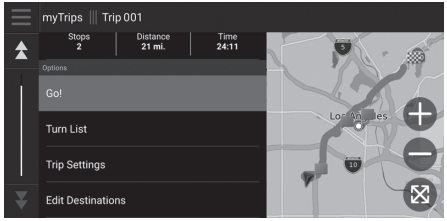

1. Select a saved trip you want to edit.

2. Select **Trip Settings**.

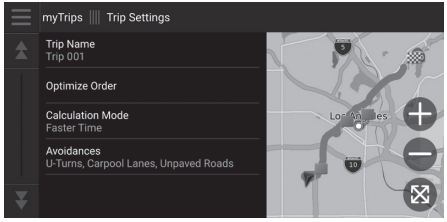

3. Select an option.

The following options are available:

- **Trip Name**: Enters a new name for the saved trip.
- **Optimize Order**: Automatically orders the waypoints in the destination list.
- **Calculation Mode**: Changes the route preferences (calculating method).
- **Avoidances**: Changes preferences for route options to avoid.

Editing a Saved Trip

The route preference is just for the trip. If you want to change the route preference for routing, change the navigation settings.

Calculation Mode P. 41
Avoidances P. 42

Continued

■ Reordering Destinations

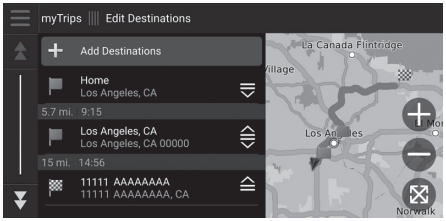

1. Select a trip from myTrips list.
2. Select **Edit Destinations**.
3. Select and hold ☰, ☰ or ☰ and then move the destination to the desired position.
▶ Select **Add Destinations** to add a new location.
▶ The route is automatically recalculated.

■ Deleting a Destination

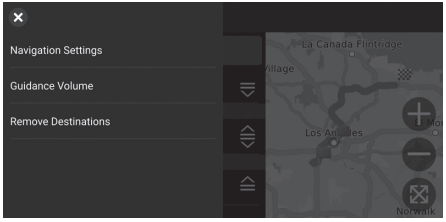

1. Select a trip from myTrips list.
2. Select **Edit Destinations**.
3. Select ☰.
4. Select **Remove Destinations**.

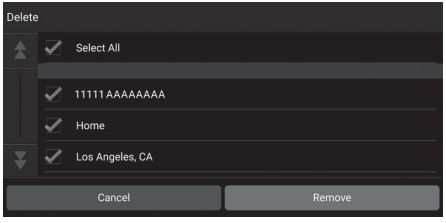

5. Select the location to delete.
▶ Select **Select All** to delete all destinations.
6. Select **Remove**.

Deleting a Saved Trip

(Home) ▶ **Navigation** ▶ ▶ **myTrips**

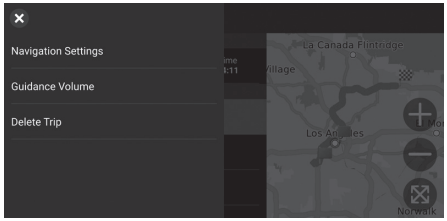

1. Select a trip.
2. Select .
3. Select **Delete Trip**.

Deleting Saved Trips

(Home) ▶ **Navigation** ▶ ▶ **myTrips**

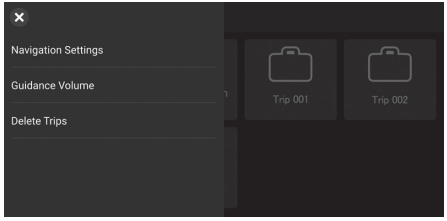

1. Select .
2. Select **Delete Trips**.

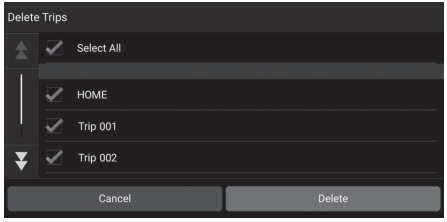

3. Select a trip to delete.
   ▶ Select **Select All** to delete all trips.
4. Select **Delete**.

Switching Display Mode Manually

Set the screen brightness separately for Day and Night modes. Press the (Display Mode) icon to cycle through the display modes (Day to Night to Off).

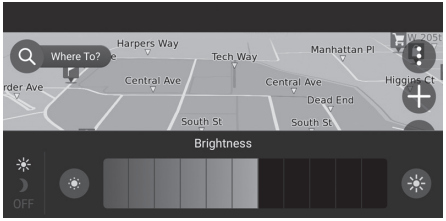

Press the (Display Mode) icon.

▶ The brightness bar is displayed for a few seconds.

▶ Select or to adjust the brightness.

Switching Display Mode Manually

You can also adjust the display brightness by sliding or swiping on the brightness bar.

You can change the touchscreen sensitivity setting.

Refer to the Owners Manual.

Illumination control	Operation
(Display Mode) icon	Selects Day or Night display mode when the user wants to change the brightness of the display temporarily. **Remember:** This icon overrides all other display brightness adjustments either set automatically by the sunlight sensor or manually from the System settings screen.
Sunlight sensor* (see your Owner's Manual for location)	If the sunlight sensor detects daylight and the headlights are turned on, the system automatically overrides the Night display and displays the Day display mode. **Remember:** If desired, use the (Display Mode) icon to override this automatic choice.
Dash illumination adjustment knob (see your Owner's Manual for location)	When the headlights are turned on, and you wish to have the Day display mode, adjust the illumination to the full brightness (beeps). **Remember:** Adjust the dash brightness back to midrange to allow auto switching by sensing the headlights are on or off.
Headlights (Auto/On/Off)	When turned on, the display changes to Night display mode. The previous three controls listed above can "cancel" this function. **Remember:** Use the (Display Mode) icon, to adjust the dash illumination to full brightness, or set the display to your desired choice.

* Not available on all models

(Home) ▶ **Navigation** ▶ ⋮ ▶ **Guidance Volume**

Adjust the navigation system volume level.



Select − or + to adjust the guidance volume.

▶ Select **Mute** to mute the guidance.

Guidance Volume Settings

You can also adjust the volume by sliding or swiping on the volume bar.

This option is accessible on any screen that includes the options menu icon.
Select ☰ to open the options menu, and then select **Guidance Volume**.

During the voice guidance, you can adjust the guidance volume using the volume knob.

(Home) ▶ **Navigation** ▶ ⋮ ▶ **Settings** ▶ **Map and Vehicle**

Change the map settings.

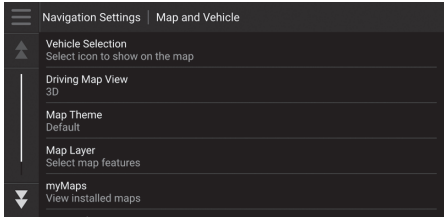

Select an option.

The following options are available:

- Vehicle Selection: Changes the icon to represent your position on the map.
  Vehicle Selection P. 34
- Driving Map View: Sets the perspective on the map.
  Driving Map View (Map Orientation) P. 35
- Map Theme: Changes the color of the map data.
  Map Theme P. 36
- Map Layer: Sets the data that appears on the map.
  Map Layer P. 37
- myMaps: View installed maps the system uses.
  myMaps P. 38
- Map Updates:View the instructions for map updates.
  Map Updates P. 39

Vehicle Selection

(Home) ▶ **Navigation** ▶ ⋮ ▶ **Settings** ▶ **Map and Vehicle** ▶ **Vehicle Selection**

You can choose your vehicle icon.

1. Select < or > to choose the desired icon.
2. Select **Save**.

Vehicle Selection

The factory default is set to .

Driving Map View (Map Orientation)

(Home) ▶ **Navigation** ▶ ⋮ ▶ **Settings** ▶ **Map and Vehicle** ▶ **Driving Map View**

Select the map orientation.

1. Select an option.
2. Select **Save**.

The following options are available:

- **3D** (factory default): Displays the map in 3D with your direction of travel facing upwards.
- **Track Up**: Displays the map with your direction of travel facing upwards.
- **North Up**: Displays the map with north always pointing up.

Map Theme

(Home) ▶ **Navigation** ▶ ⋮ ▶ **Settings** ▶ **Map and Vehicle** ▶ **Map Theme**

Changes the color of the map data.

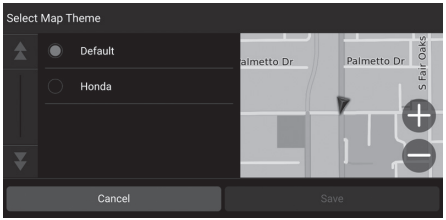

1. Select an option.
2. Select **Save**.

Map Layer

(Home) ▶ **Navigation** ▶ ⋮ ▶ **Settings** ▶ **Map and Vehicle** ▶ **Map Layer**

Sets the data that appears on the map screen.

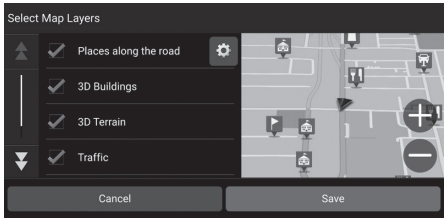

1. Select an option(s).
2. Select **Save**.

Map Layer

Off-Road Breadcrumbs is set to off as factory default.

You can set the categories of places appear along the road on the map screen.
Select ⚙ beside **Places along the road**, select the categories to show, and then select **Save**.

myMaps

(Home) ▶ **Navigation** ▶ ⋮ ▶ **Settings** ▶ **Map and Vehicle** ▶ **myMaps**

View installed maps the system uses.

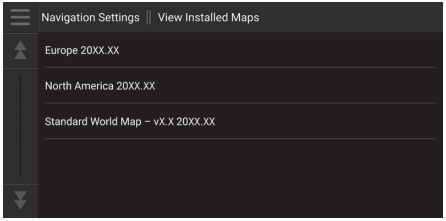

Select an item.

Map Updates

(Home) ▶ **Navigation** ▶ ⋮ ▶ **Settings** ▶ **Map and Vehicle** ▶ **Map Updates**

Check and install map updates.

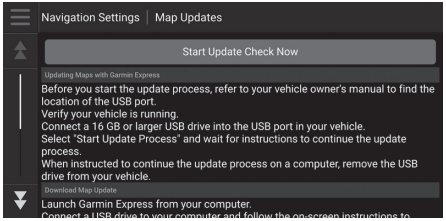

Follow the on-screen instructions.

Map Updates

For information on navigation updates for your vehicle, please visit:

- U.S.: *www.hondanavi.navigation.com*
- Canada: *www.honda.ca/owners/honda-services/navigation*

Obtaining a Navigation Update P. 108

(Home) ▶ **Navigation** ▶ ⋮ ▶ **Settings** ▶ **Navigation**

Changes the navigation settings.

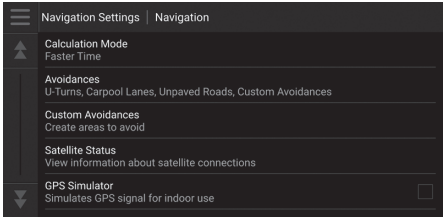

The following options are available:

- **Calculation Mode**: Sets route preference.
  Calculation Mode P. 41
- **Avoidances**: Sets road features to avoid on a route.
  Avoidances P. 42
- **Custom Avoidances**: Allows you to avoid specific roads or areas.
  Custom Avoidances P. 43
- **Satellite Status**: Displays the satellite' status.
  Satellite Status P. 47
- **GPS Simulator**: Stops the system from receiving a GPS signal.

Navigation

GPS Simulator is set to off as factory default.

You can access the navigation settings from any screen includes the options menu icon.
Select ☰ to open the options menu, and then select **Navigation Settings**.

Calculation Mode

(Home) ▶ **Navigation** ▶ ⋮ ▶ **Settings** ▶ **Navigation** ▶ **Calculation Mode**

Sets the route preference.

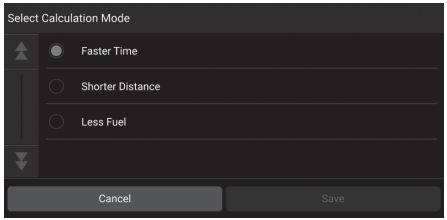

1. Select an option.
2. Select **Save**.

The following options are available:

- **Faster Time** (factory default): Calculates routes that are faster to drive but can be longer in distance.
- **Shorter Distance**: Calculates routes that are shorter in distance but can take more time to drive.
- **Less Fuel**: Calculates routes that could use less fuel than other routes.

Avoidances

(Home) ▶ **Navigation** ▶ ⋮ ▶ **Settings** ▶ **Navigation** ▶ **Avoidances**

Set preferences for route options to avoid.

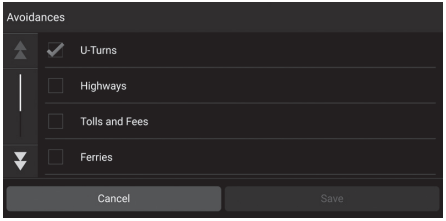

1. Select an option(s).
2. Select **Save**.

The following options are available:
- **U-Turns**: Avoids u-turns.
- **Highways**: Avoids highways.
- **Tolls and Fees**: Avoids toll roads.
- **Ferries**: Avoids ferries.
- **Carpool Lanes**: Avoids car share lanes.
- **Unpaved Roads**: Avoids unpaved roads.
- **Custom Avoidances**: Avoids specific areas and roads.

Custom Avoidances P. 43

Avoidances

Highways, **Tolls and Fees**, and **Ferries** are set to off as factory default.

Custom Avoidances

(Home) ▶ **Navigation** ▶ ⋮ ▶ **Settings** ▶ **Navigation** ▶ **Custom Avoidances**

Allows you to avoid specific areas and sections of road. You can enable and disable custom avoidances as needed.

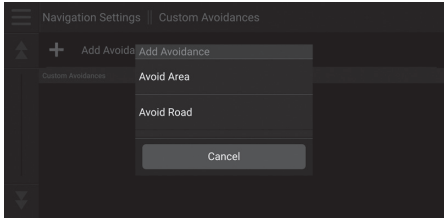

1. Select Add Avoidance.
2. Select an option.

The following options are available:

- Avoid Area: Sets an area to avoid.
  Adding an Avoid Area P. 44
- Avoid Road: Sets a road to avoid.
  Adding an Avoid Road P. 45

Continued

■ Adding an Avoid Area

(Home) ▶ **Navigation** ▶ ⋮ ▶ **Settings** ▶ **Navigation** ▶ **Custom Avoidances** ▶ **Add Avoidance** ▶ **Avoid Area**

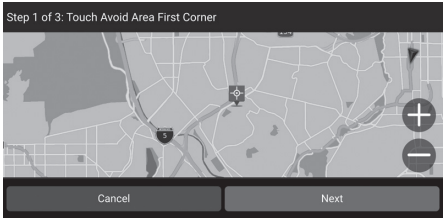

1. Select the upper-right (left) corner of the area to avoid. Select **Next**.
▶ The icon is displayed on the map.

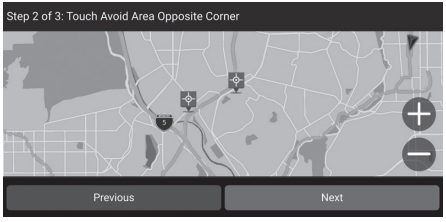

2. Select the lower-left (right) corner of the area to avoid. Select **Next**.

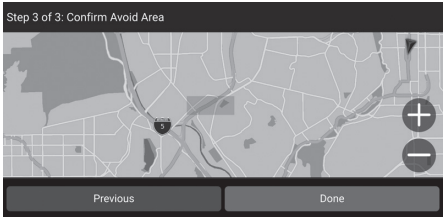

3. Select **Done**.

Adding an Avoid Road

(Home) ▶ **Navigation** ▶ ⋮ ▶ **Settings** ▶ **Navigation** ▶ **Custom Avoidances** ▶ **Add Avoidance** ▶ **Avoid Road**

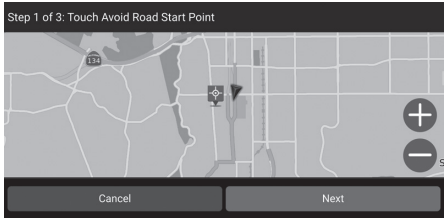

1. Select the starting point of the section of road to avoid. Select **Next**.
▶ The icon is displayed on the map.

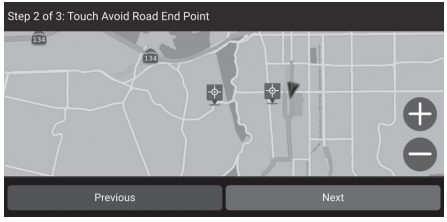

2. Select the ending point of the road section. Select **Next**.

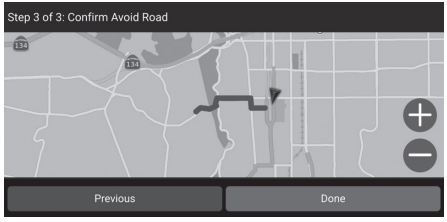

3. Select **Done**.

Continued

■ Editing a Custom Avoidance

(Home) ▶ **Navigation** ▶ ⋮ ▶ **Settings** ▶ **Navigation** ▶ **Custom Avoidances**

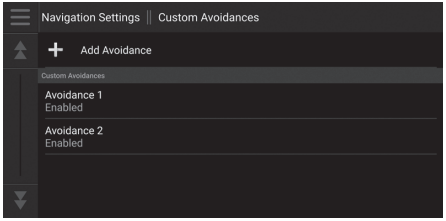

1. Select the area or road to edit from the list.

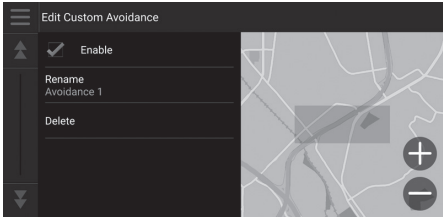

2. Select an item.

The following items are available:

- **Enable**: Sets whether to enable the avoidance.
- **Rename**: Enters a new name.
- **Delete**: Deletes a selected area or road.

Satellite Status

(Home) ▶ **Navigation** ▶ ⋮ ▶ **Settings** ▶ **Navigation** ▶ **Satellite Status**

View the satellites' status.

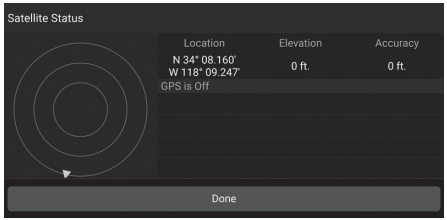

(Home) ▶ **Navigation** ▶ ⋮ ▶ **Settings** ▶ **Traffic**

Sets the traffic feature.

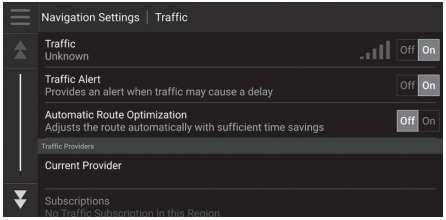

Select an option.

The following options are available:

- **Traffic**: Enables the traffic feature.
  Traffic Information P. 80
- **Traffic Alert**: Sets whether to receive an alert when traffic may cause a delay.
- **Automatic Route Optimization**: Sets whether to use optimized alternate routes.
- **Current Provider**: Sets the traffic provider to use for traffic data.
- **Subscriptions**: Displays the lists of the current traffic subscriptions.

Location History

(Home) ▶ **Navigation** ▶ ⋮ ▶ **Settings** ▶ **Location History**

Set the history data usage or clear the travel data.

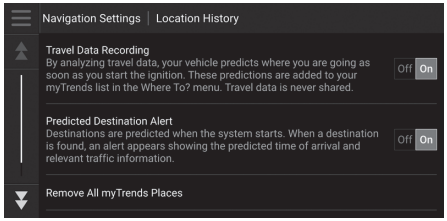

Select an option.

The following options are available:

- **Travel Data Recording**: Allows the system to record your travel data used for predictions.
- **Predicted Destination Alert**: Sets whether the system provides the predicted destination.
  Predicted Destination P. 70
- **Remove All myTrends Places**: Deletes all myTrends places.
- **Clear Off-Road Breadcrumbs**: Clears off-road breadcrumbs appear on the map.

(Home) ▶ **Navigation** ▶ ⋮ ▶ **Settings** ▶ **About**

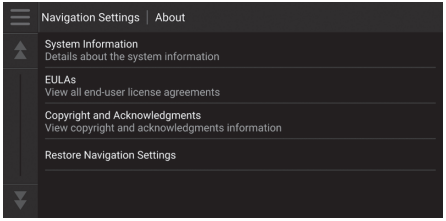

Select an option.

The following options are available:

- **System Information**: Displays the system information.
- **EULAs**: Displays end-user license agreements.
- **Copyright and Acknowledgments**: Displays copyright and acknowledgments information.
- **Restore Navigation Settings**: Restores navigation settings to the factory defaults.

Reset Factory Default Settings P. 51

Reset Factory Default Settings

(Home) ▶ **Navigation** ▶ ⋮ ▶ **Settings** ▶ **About**

You can restore all settings to the factory default values.

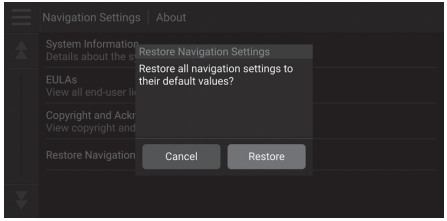

1. Select **Restore Navigation Settings**.
2. Select **Restore**.

Reset Factory Default Settings

When you want to reset the following options, see the below references:

- Home
  Deleting Saved Locations P. 25
- Saved
  Saved Locations P. 19
- Recents
  Recents P. 68
- myTrips
  Saved Trips P. 26

When you transfer the vehicle to a third party, reset all settings to default and delete all personal data.

Navigation

This section describes how to enter a destination, select a route to take, and follow the route to your destination. It also describes how to change your route or destination along the way.

Entering a Destination 54
Search Tools 60
Categories 67
Saved.....68
Recents.....68
myTrips.....69
myTrends.....70
Map Input.....71
Calculating the Route.....72
Viewing and Selecting the Routes 73
Viewing the Location Information 74
Driving to Your Destination 75
Viewing the Route 75
Traffic Information 80
Map Operation..... 82
Map Tools..... 83
Changing Your Route 88
Stopping the Route 88
Taking a Detour 89
Adding Waypoints 90
Editing the Route 91
Changing Your Destination 94
Selecting a Destination on the Map..... 94
Searching Near Establishment 95
Entering a New Destination..... 97

(Home) ▶ **Navigation** ▶

This section describes how to enter a destination for route guidance.

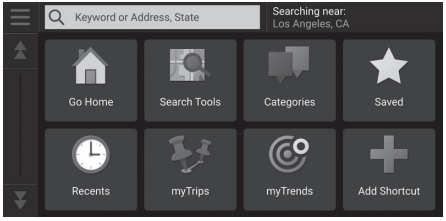

Select an option.

The following options are available:

- **Keyword or Address, State**: Sets a destination by entering a keyword, address or state name.
  Using the Search Bar P. 56
- **Searching near**: Selects the city to search near.
  Changing the Search Area P. 57
- **Go Home**: Sets your home address as the destination.
  Going Home P. 8
- **Search Tools**: Sets a destination by searching for a place.
  Search Tools P. 60
- **Categories**: Sets a destination by selecting a category.
  Categories P. 67
- **Saved**: Sets a destination by selecting a place stored in the Saved list.
  Saved P. 68
- **Recents**: Sets a destination by selecting a previous destination.
  Recents P. 68
- **myTrips**: Sets a destination by selecting a saved route.
  myTrips P. 69

Entering a Destination

The Display Audio system can only provide route guidance from one navigation system at a time. When setting a destination on one system, any active route guidance with the other system is canceled, and the system you are currently using will direct you to your destination.

If you press the (Home) button on the steering wheel, select **Navigation** and then press the **ENTER** button, the following items are available. Use the steering wheel buttons to select the items.

- **Go Home**
- **Saved**
- **Recent**

When en route, the following item is available.

- **Cancel Route**



(Home) Button

- myTrends: Sets a destination by selecting a place in the list of frequently-visited destinations.
  ➡ **myTrends** P. 70
- Add Shortcut: Adds shortcuts to the **Where To?** menu.
  ➡ **Adding Shortcuts** P. 58

Continued

■ Using the Search Bar

(Home) ▶ **Navigation** ▶ ▶ **Keyword or Address, State**

You can use the search bar to search for locations by entering a keyword, address, or state name.

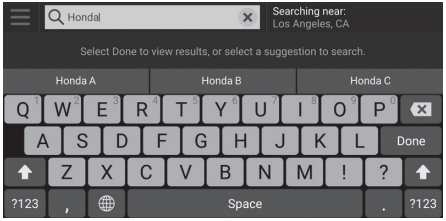

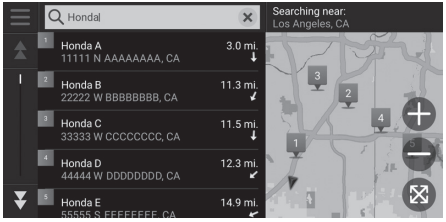

1. Enter a search term.
   - ▶ The search history is displayed below the search bar.
   - ▶ Suggested search terms appear below the search bar as you type.
2. Select **Done** or a suggested search term.
3. Select your destination from the list.
4. Select **Go!** to set the route to your destination.

   Calculating the Route P. 72

Using the Search Bar

Using Voice Command

You can say the names of popular, well-known locations.

From the Voice Portal screen, say "*Navigation.*"

Say "*Find Place,*" then say a place name (e.g., "*Honda*").

Say the line number of screen (e.g., "*1*").

Say "*Go*" to set the route.

Using Voice Commands P. 5

Voice Control Operation P. 11

- To search for a type of business, enter a category name, such as "movie theaters."
- To search for a business by name, enter all or part of the name.
- To search for an address near you, enter the street number and street name.
- To search for an address in another city, enter the street number, street name, city, and state.
- To search for a city, enter the city and state.

If you want to delete the search history, reset the navigation settings to default.

Reset Factory Default Settings P. 51

You can change the order of search results.

Select and then select **Sort POI Results**.

Changing the Search Area

(Home) ▶ **Navigation** ▶ ▶ **Searching near**

By default, your system finds locations closest to your current location. You can find a location near another city or location.



Select an option.

The following options are available:

- **My Active Route**: Searches along your current route.
- **My Destination**: Searches near your current destination.
- **My Current Location**: Searches near your current location.
- **A Different City**: Searches near the city you select.
- **Recent Places**: Searches near a recent destination.
- **Saved Places**: Searches near a saved place.

Changing the Search Area

My Active Route and **My Destination** can be set when the route is active.

Continued

■ Adding Shortcuts

(Home) ▶ **Navigation** ▶ ▶ **Add Shortcut**

Up to 50 shortcut icons can be stored.

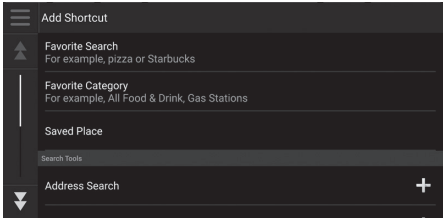

Select an option you want to add as a shortcut.

Deleting Shortcuts

(Home) ▶ **Navigation** ▶ ▶ ▶ **Remove Shortcut(s)**

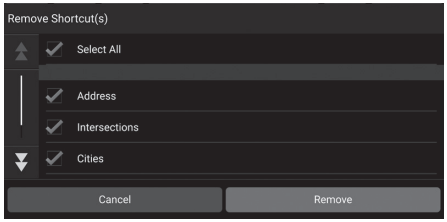

1. Select a shortcut to delete.
   ▶ Select **Select All** to delete all shortcuts.
2. Select **Remove**.

Search Tools

(Home) ▶ **Navigation** ▶ ▶ **Search Tools**

Find a location to set as the destination by searching for an address, intersection, city, dealership, coordinates or phone number.

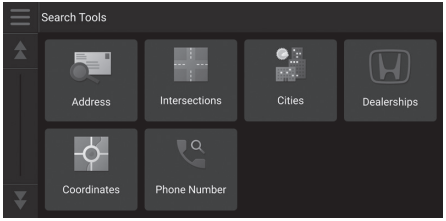

Select an option.

The following options are available:

- **Address**: Sets a destination by entering an address.
  Finding an Address P. 61
- **Intersections**: Sets a destination by finding an intersection.
  Finding a Location by Intersections P. 62
- **Cities**: Sets a nearby city as the destination.
  Finding a City P. 63
- **Dealerships**: Sets a nearby Honda authorized dealer as the destination.
  Finding a Dealership P. 64
- **Coordinates**: Sets a destination by entering coordinates.
  Finding a Location Using Coordinates P. 65
- **Phone Number**: Sets a destination by entering a phone number.
  Finding a Location by Phone Number P. 66

Finding an Address

(Home) ▶ **Navigation** ▶ ▶ **Search Tools** ▶ **Address**

Enter an address to use as the destination.

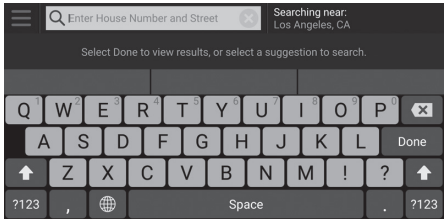

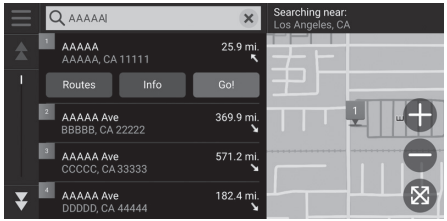

1. Enter the house number and street name.
   ▶ Select **Searching near** if you want to search different city.
2. Select **Done** or a suggestion.
3. Select your destination from the list.
4. Select **Go!** to set the route to your destination.
   Calculating the Route P. 72

Finding an Address

Using Voice Command

You can say the entire address at once using voice commands.

From the Voice Portal screen, say "*Navigation.*"

Say "*Find Address*" on the voice command screen, then say the entire address. (e.g., "*1-2-3-4 Main Street, Los Angeles, California*").

Say "*Change Country*" if you want to change the country.

The system interprets the address.

Say "*Yes*" or a line number of a screen if the destination list appears (e.g., "*1*").

Say "*Go*" to set the route.

Using Voice Commands P. 5

Voice Control Operation P. 11

The order of the steps may change depending on the map data loaded on your system.

Continued

■ Finding a Location by Intersections

(Home) ▶ **Navigation** ▶ ▶ **Search Tools** ▶ **Intersections**

Select the intersection of two streets as the destination.

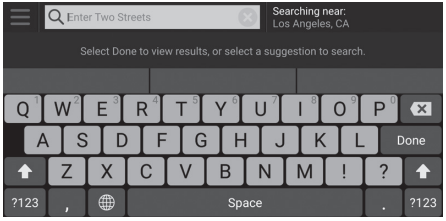

1. Enter two street names.
   ▶ A list of matching hits is automatically displayed after you enter several letters with the closest match at the top of the list.
2. Select **Done** or a suggestion.
3. Select the intersection from the list.
4. Select **Go!** to set the route to your destination.
   Calculating the Route P. 72

Finding a Location by Intersections

Using Voice Command

You can find intersections by the street name using voice commands.

From the Voice Portal screen, say "*Navigation.*"

Say "*Find Intersection*" on the voice command screen and then say a city name.

Say a street name 1, then say a line number of a screen (e.g., "*1*").

Say a street name 2, then say a line number of a screen (e.g., "*1*").

Say "*Go*" to set the route.

Using Voice Commands P. 5

Voice Control Operation P. 11

Finding a City

(Home) ▶ **Navigation** ▶ ▶ **Search Tools** ▶ **Cities**

Selects your destination city.

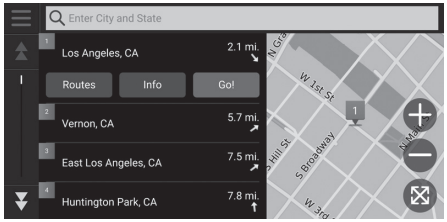

1. Select a city.
▶ Cities near your current position are listed.
Select **Enter City and State** and enter city and state names if you want to find different city.

2. Select **Go!** to set the route to your destination.
Calculating the Route P. 72

Finding a City

Using Voice Command

You can find a city by using voice commands.
From the Voice Portal screen, say "*Navigation.*"
Say "*Find City*" on the voice command screen, then say a city name. (e.g., "*Los Angeles*").
Say a line number of a screen (e.g., "*1*").
Say "*Go*" to set the route.

Using Voice Commands P. 5
Voice Control Operation P. 11

Continued

■ Finding a Dealership

(Home) ▶ **Navigation** ▶ ▶ **Search Tools** ▶ **Dealerships**

Find any Honda authorized dealers to set as a destination.

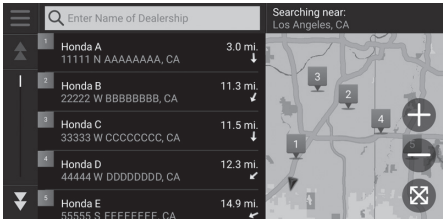

1. Select the desired name from the list.
▶ Select the search bar and enter a dealership name to narrow down the number of matches.

2. Select **Go!** to set the route to your destination.

Calculating the Route P. 72

Finding a Location Using Coordinates

(Home) ▶ **Navigation** ▶ ▶ **Search Tools** ▶ **Coordinates**

You can find a location using latitude and longitude coordinates. This can be helpful when geocaching.

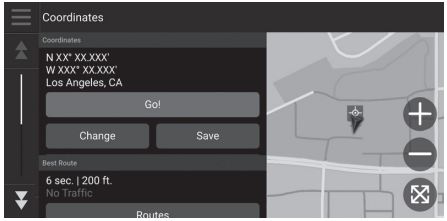

1. Select **Change**.

2. Select the latitude coordinate and enter the new coordinate.
▶ Select **N/S** if necessary.
3. Select the longitude coordinate and enter the new coordinate.
▶ Select **E/W** if necessary.
4. Select **Done**.
5. Select **Go!** to set the route to your destination.

Calculating the Route P. 72

Finding a Location Using Coordinates

If you want to change the coordinate format, select and then select **Coordinate Format**.

You can add the coordinates location to the saved location list by selecting **Save**.

Continued

■ Finding a Location by Phone Number

(Home) ▶ **Navigation** ▶ ▶ **Search Tools** ▶ **Phone Number**

Search for your destination by entering a phone number.

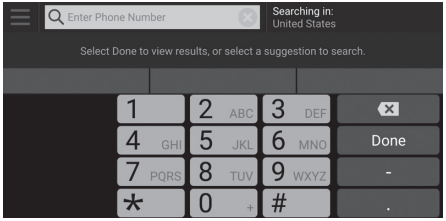

1. Enter the phone number.
▶ Select **Searching in** and select another area if you want to change the search area.

2. Select **Done** or a suggestion.

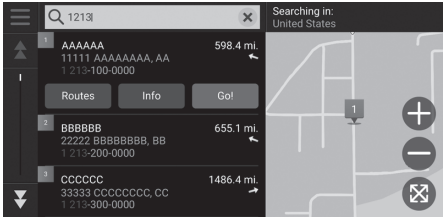

3. Select your destination from the list.

4. Select **Go!** to set the route to your destination.

Calculating the Route P. 72

Categories

Select the category of a place (e.g., Restaurants, Gas Stations, Shopping) stored in the map database to search for the destination.

Finding a Location by Category

(Home) ▶ **Navigation** ▶ ▶ **Categories**

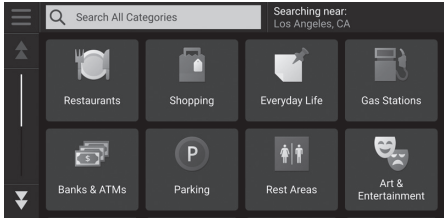

1. Select a category.

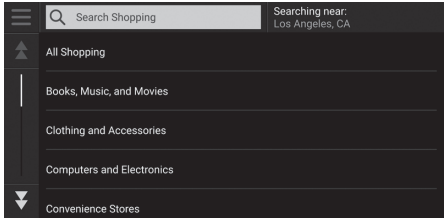

2. Select a subcategory.
▶ If the subcategory screen is not displayed, proceed to step 3.

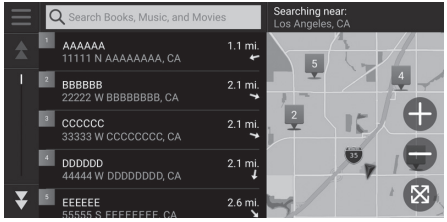

3. Select a place name from the list.
4. Select **Go!** to set the route to your destination.
Calculating the Route P. 72

Categories

This option is convenient if you do not know the exact name of a place or if you want to narrow down the number of matches returned for places with a common name.

Saved

(Home) ▶ **Navigation** ▶ ▶ **Saved**

Select a saved location to use as the destination.

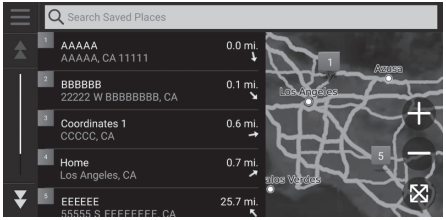

1. Select your destination from the list.
2. Select **Go!** to set the route to your destination.

Calculating the Route P. 72

Recents

(Home) ▶ **Navigation** ▶ ▶ **Recents**

Select a location from a list of your 50 most recent destinations to use as the destination. The list is displayed with the most recent destination at the top.

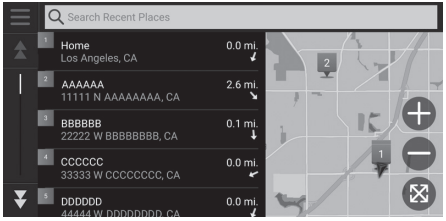

1. Select your destination from the list.
2. Select **Go!** to set the route to your destination.

Calculating the Route P. 72

Saved

You can add, edit, or delete the saved place.

Saved Locations P. 19

Using Voice Command

You can utilize a saved place by using voice commands.

From the Voice Portal screen, say "*Navigation.*"

Say "*Saved Places*" on the voice command screen, then say a saved place (e.g., "*Honda*").

Say "*Go*" to set the route.

Using Voice Commands P. 5
Voice Control Operation P. 11

Recents

You can delete a recent destination. Select a destination to delete, select , and then select **Delete**.

If you want to delete all recent destinations, select without selecting any destination in the list, and then select **Clear All Recent Places**.

Using Voice Command

You can utilize a recent destination by using voice commands.

From the Voice Portal screen, say "*Navigation.*"

Say "*Recent Places*" on the voice command screen, then say a line number of a screen (e.g., "*1*").

Say "*Go*" to set the route.

Using Voice Commands P. 5
Voice Control Operation P. 11

myTrips

(Home) ▶ **Navigation** ▶ ▶ **myTrips**

Set the route to your destination selecting a saved trip.

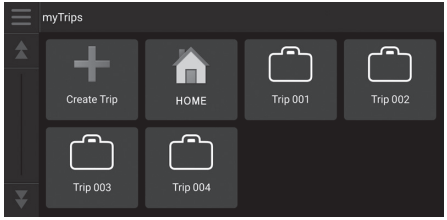

1. Select a trip.

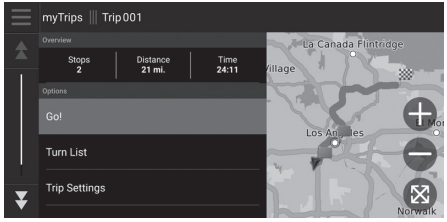

2. Select **Go!** to set the route to your destination.

Calculating the Route P. 72

▶ Select **Turn List** to display turn-by-turn instructions and information for each turn.

myTrips

You can create, edit, or delete trips.

Saved Trips P. 26

myTrends

(Home) ▶ **Navigation** ▶ ▶ **myTrends**

Select a frequently-visited place to use as the destination.

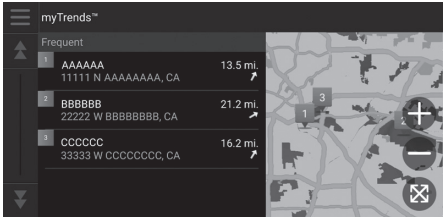

1. Select your destination from the list.
2. Select **Go!** to set the route to your destination.

Calculating the Route P. 72

■ Predicted Destination

When you start the vehicle, the system predicts the most-likely destination based on your travel data. It displays the notification window to offer the destination and show related information.

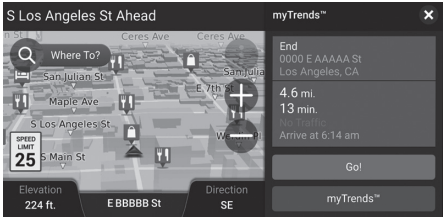

Select **Go!** to accept the predicted destination.

myTrends

Set **Travel Data Recording** to **On** to use myTrends feature.

Location History P. 49

You can delete myTrends location. Select the location to remove, select and then select **Remove**.
To delete all myTrends locations, select without selecting any location and then select **Remove All** in the myTrends list screen.

Predicted Destination

To use this feature, set **Predicted Destination Alert** to **On**.

Location History P. 49

The notification will be queued in the queue indicator after a certain period of time. Select the indicator to display the predicted destination.

Map Input

(Home) ▶ **Navigation**

Scroll the map to manually select an icon or a location as the destination.

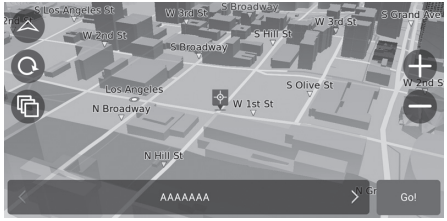

1. Tap on the map screen and then select any point on the map, a street, intersection, or category icon.
   ▶ Return to the current location when you press the (Back) icon.
2. Select **Go!** to set the route to your destination.
   Calculating the Route P. 72

Map Input

"*Show Map*"
Using Voice Commands P. 5
Voice Control Operation P. 11

You can customize the map as you like using , , , or .
Map Operation P. 82

This section describes how to calculate your route.

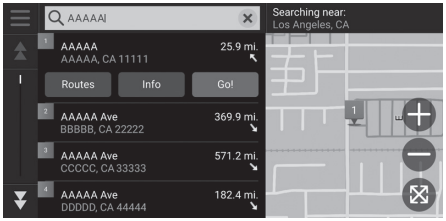

Select **Go!**.

▶ The system calculates and displays the route line on the map screen.

The following options are available:

- **Routes**: Displays different routes.
  Viewing and Selecting the Routes P. 73
- **Info**: Displays detailed location information.
  Viewing the Location Information P. 74

Calculating the Route

If the route is very long, the system will calculate the route to the first guidance point and start the guidance. The system will then continue calculation to final destination as you proceed.

Select ⊠ to view the map with the location centered.

Viewing and Selecting the Routes

View and select different routes to your destination.

1. Select your desired route.
▶ The estimated arrival time and travel distance are displayed for each route.

2. Select **Go!**.
▶ The system calculates and displays the route line on the map screen.

Viewing the Location Information

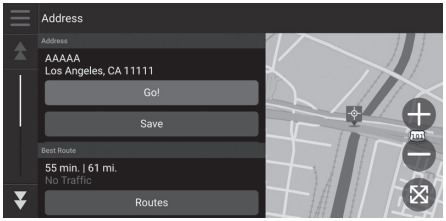

1. Select an option.
2. Select **Go!**.
▶ The system calculates and displays the route line on the map screen.

The following options are available:

- **Save**: Adds the destination to the saved location list.
  ➔ **Saved Locations** P. 19
- **Set Location**: Sets the vehicle position when you are indoors or not receiving satellite signals.
  You can use this feature when GPS Simulator is set to on.
  ➔ **Navigation** P. 40
- **Routes**: Displays different routes to the destination.
  ➔ **Viewing and Selecting the Routes** P. 73
- **Routes Settings**: Changes the route preferences.
  ➔ **Navigation** P. 40

Viewing the Route

This section describes how to follow the route guidance to your destination.

Map Screen

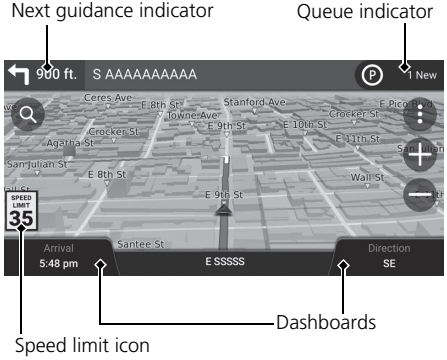

After calculating the route to your destination, the route is displayed on the map screen.

➡ **During Route Guidance** P. 7

As you drive, the system tracks your position on the map in real time and provides guidance as you approach each guidance point on the route.

The following options are available:

- Select the next guidance indicator to replay the voice guidance for the next maneuver.
- Select the text bar on the top of the map to display the turn list screen.
  ➡ **Turn List Screen** P. 77
- Select the queue indicator to display queued notifications.
  ➡ **Alert and Notification Banners** P. 78
- Select ⋮ to display the map tools window.
  ➡ **Map Tools** P. 83

Viewing the Route

When your phone is connected to *Bluetooth*® HandsFreeLink®, the navigation screen will switch to the incoming call screen when receiving a call.

Speed limit icon

The speed limit shown on the map may be different from the actual speed limit.
The speed limit icon is not displayed on all roads.

Select the vehicle icon to view the **Where Am I?** screen.

➡ **Viewing the Current Location Information** P. 87

You can stop your vehicle en route (e.g., to rest, stop for gas, etc.), and then continue on your route.

If you did not complete your route, the navigation restarts when you restart your vehicle.

When LaneWatch* is activated, the navigation screen will switch to the LaneWatch screen.

The next guidance indicator does not appear in the following cases.

- The vehicle speed is 3 mph (4.8 km/h) or less
- The GPS signal is weak
- The vehicle position on the map and current vehicle position do not match

Navigation

Continued

* Not available on all models

- Select the map dashboards when you want to change the information that is displayed. Select the following options:
  Elevation, **Direction**, **Location**, **Arrival**, **Distance**, **Arrive In**, **Via Arrival**, **Via Distance**, **Via In**.

■ Intersection View Screen

The intersection view screen displays a view of the upcoming intersection and which lane you should be driving.

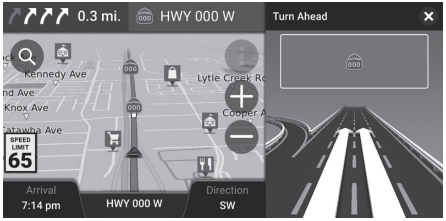

Viewing the Route

Turn-by-Turn Directions

The next guidance point appears on the Driver Information Interface.

The Turn-by-Turn directions may not be displayed if the information cannot be received correctly.

Turn List Screen

The turn list screen displays turn-by-turn instructions and the distance between turns.

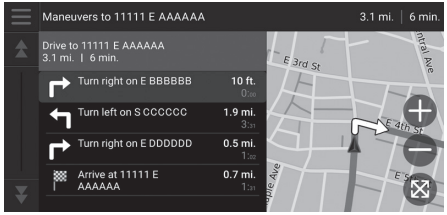

1. Select the text bar on the top of the map.
2. Select a turn to display on the map.

Full Route Screen

The full route screen displays the entire route and current vehicle position.

1. Select the text bar on the top of the map.
2. Select ☰.
3. Select **View Full Route**.

Turn List Screen

When you are on the multi-destination route, the list is separated for each route leg. You can skip from the current route leg to another route leg by selecting **Go!** displayed on the top of each route leg.

Continued

■ Alert and Notification Banners

The slide-in banner appears on the top of the map screen when the system provides an alert or notification.

■ School Zone Proximity Alert

A proximity alert for school zone is displayed when the system receives the information.

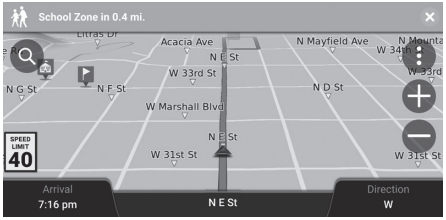

Select the banner to display the distance to the alert point, speed limit, and map preview with the alert point centered.

■ Parking Reminder Notification

A parking reminder notification is displayed when you approach your destination.

Select the banner to display the list of parking near the destination.

Alert and Notification Banners

After a certain time of period, the alert or notification is queued in the queue indicator.
You can view the alert or notification again by selecting the queue indicator.
If the notifications center window is displayed, select the notification from the list.

Off-Road Breadcrumbs Display

If you set the off-road breadcrumbs to show, a series of lines (breadcrumbs) are displayed to track your movement on a off-road.

Map Layer P. 37

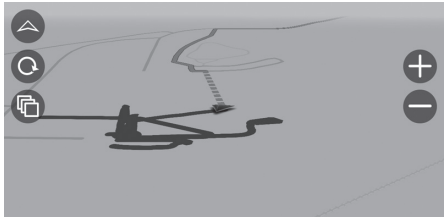

Deviating From the Planned Route

If you leave the calculated route, the system automatically recalculates a route to the set destination based on your current location and direction.

If your vehicle is off a road segment, the system shows a dotted line indicating the direction back to the calculated route.

Off-Road Breadcrumbs Display

You can delete the off-road breadcrumbs.

Location History P. 49
Reset Factory Default Settings P. 51

Traffic Information

When you set the traffic feature, the system examines traffic conditions and optimizes the route for the shortest time. If a severe traffic delay occurs while you are navigating, the system searches for a faster route. If it finds one, the system will automatically alter the route and display the reroute notification banner on the map screen.

The system may route you through a traffic delay if a better alternative route does not exist. The delay time is added into your estimated time of arrival automatically.

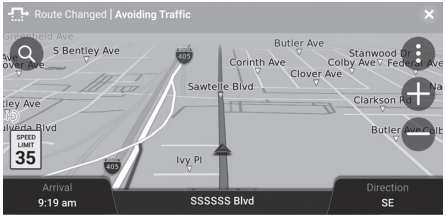

Select the reroute notification banner to view the saved time and avoided traffic events.

▶ Select **Use Original Route** to use the original route.

■ Viewing Traffic Alert

The traffic alert window is displayed on the map screen when traffic may cause a delay.

Select the window to view detailed information and the map.

Traffic Information

Continuously updated traffic information is available in major metropolitan areas across contiguous United States and some cities in Canada.

You can change the traffic information settings.

Traffic P. 48

Viewing Traffic Alert

The notification will be queued in the queue indicator after a certain period of time. Select the indicator to display the notification again.

Viewing Traffic Delays Manually

(Home) ▶ **Navigation** ▶ ⋮ ▶ **Traffic**

View the traffic flow and delays on nearby roads.

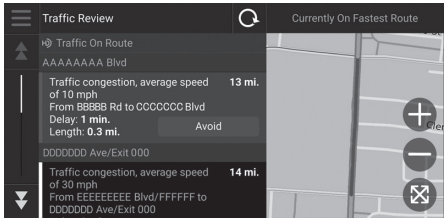

Select the traffic information window to view detailed information and map.

Viewing Traffic Legends

(Home) ▶ **Navigation** ▶ ⋮ ▶ **Traffic** ▶ ☰ ▶ **Traffic Legend**

See an overview of the icons and colors used on the traffic map.

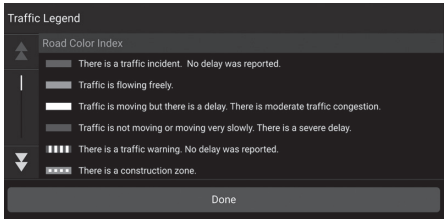

The system displays the traffic legend.

Customize the map, set a destination, and save a place from the map.

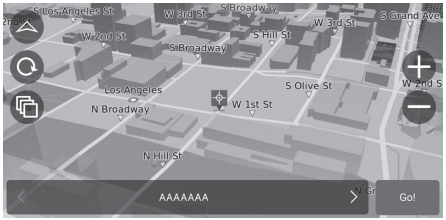

1. Select any point on the map.
2. Select an option.
▶ If you want to set a destination or save a location in the map, scroll the map and select the desired location.
➔ **Saved Locations** P. 19
➔ **Map Input** P. 71

The following options are available:
- : Zooms in to the map.
- : Zooms out of the map.
- : Switches the map to 2D or 3D.
- : Rotates the 3D map.
- : Sets the data that appears on the map.
➔ **Map Layer** P. 37

Map Tools

(Home) ▶ **Navigation** ▶ ⋮

Select an option.

The following options are available:

- **Stop**: Cancels the route guidance and removes your current route.
- **Detour**: Calculates a detour route.
  Taking a Detour P. 89
- **Exit Services**: Displays a list of the exit services for the route.
  Viewing Exit Services P. 84
- **Guidance Volume**: Adjusts the guidance volume.
  Guidance Volume Settings P. 32
- **Up Ahead**: Displays the list of upcoming services along the road where you are travelling.
  Viewing Services Up Ahead P. 85
- **Traffic**: Displays traffic information.
  Traffic Information P. 80
- **Where Am I?**: Displays the information about your current location.
  Viewing the Current Location Information P. 87
- **Settings**: Changes settings for navigation functions.
  System Setup P. 15

Map Tools

You can rearrange the order of menu icons.
Select and hold the icon and move it to the desired position.

Continued

■ Viewing Exit Services

(Home) ▶ **Navigation** ▶ ⋮ ▶ **Exit Services**

You can view exit services (e.g., whether the exit is near gas stations, restaurants, etc.) and add new destinations or waypoints to the calculated route.

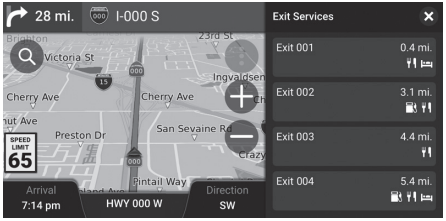

1. Select an exit.

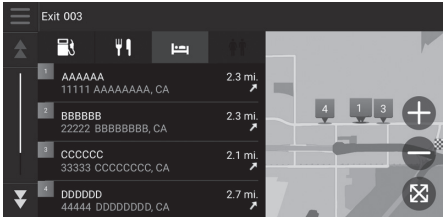

2. Select a category.
3. Select a service.
4. Select an option.

➔ **Calculating the Route** P. 72
➔ **Adding Waypoints** P. 90

Viewing Services Up Ahead

(Home) ▶ **Navigation** ▶ ⋮ ▶ **Up Ahead**

You can view the list of upcoming services along the road where you are travelling.

1. Select a category.

2. Select a service from the list.

3. Select an option.

- **Calculating the Route** P. 72
- **Adding Waypoints** P. 90

Viewing Services Up Ahead

You can change the order of search results.
Select ☰ in the service list screen, select **Sort POI Results** and then select an option.

Continued

■ Customizing the Up Ahead Categories

You can change the category to display.

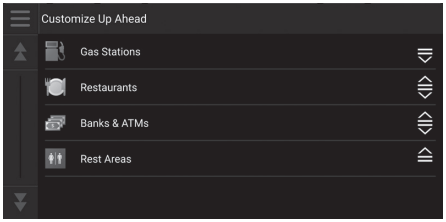

1. Select ☰ in the service list screen.
2. Select **Up Ahead Options**.
3. Select the category to change.
4. Select a category to display.
▶ Select a subcategory if necessary.
▶ Select **Custom Search**, and enter the name of category to create a custom category.

Customizing the Up Ahead Categories

You can change the order of categories.
Select and hold ☰, ☰ or ☰ and then move the category to the desired position.

Viewing the Current Location Information

(Home) ▶ **Navigation** ▶ ⋮ ▶ **Where Am I?**

You can confirm your current location, address, and nearest intersection.

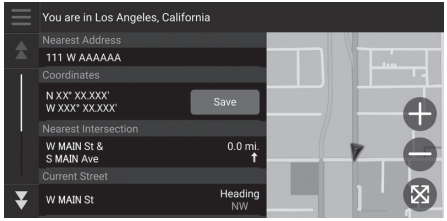

Select an option.

The following options are available:

- **Save**: Saves your current location.
  Saving Your Current Location P. 21
- **Hospitals/Police Stations/Gas Stations/Tow Services**: Searches for a hospital, police station, gas station or tow service around your current location.
  Searching Near Establishment P. 95

Viewing the Current Location Information

Vehicle position may not be displayed when:
- The vehicle is traveling off-road.
- The vehicle position data cannot be updated.

When you deviated from the planned route, the closest route-able road is also displayed.

Stopping the Route

Stop the route guidance and remove the destination and all waypoints.

1. Select ⋮ on the map screen.
2. Select **Stop**.

Stopping the Route

"*Stop route*"

Using Voice Commands P. 5
Voice Control Operation P. 11

Taking a Detour

(Home) ▶ **Navigation** ▶ ⋮ ▶ **Detour** (when en route)

Calculates a new route to avoid something ahead of you. The system creates a new route if possible. The system attempts to get you back on your original route as quickly as possible.

■Taking a Detour Around Specified Areas

You can take a detour for a specified distance along your route or detour around specific roads. This is useful if you encounter construction zones, closed roads, or poor road conditions.

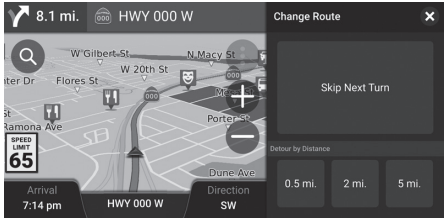

Select an option.

The following options are available:

- **Skip Next Turn**: Calculates a new route by avoiding the next turn on your route.
- **0.5 mi.**: Calculates a new route by avoiding the next 0.5 mile on your route.
- **2 mi.**: Calculates a new route by avoiding the next 2 miles on your route.
- **5 mi.**: Calculates a new route by avoiding the next 5 miles on your route.

Taking a Detour

"*Detour*"

Using Voice Commands P. 5
Voice Control Operation P. 11

If your current route is the only reasonable option, the system might not calculate a detour.

Adding Waypoints

Add waypoints (pit stops) along the route to your destination.

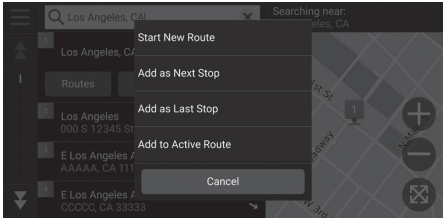

1. While en route, select a search method to add a new destination or waypoint.
   ➔ **Entering a Destination** P. 54
2. Select a place. Select **Go!**.
3. Select **Add as Next Stop** or **Add to Active Route**.
   ▶ Select **Add as Next Stop** to set the location as your next waypoint. The route is automatically recalculated and displayed on the map screen.
   ▶ If selecting **Add to Active Route**, proceed to steps 4 and 5.

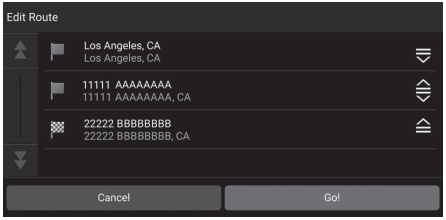

4. Select and hold , or and then move the destination to the desired position.
5. Select **Go!**.
   ▶ The route is automatically recalculated and displayed on the map screen.

Adding Waypoints

When you add a waypoint, the system may take some time to update the arrival time.

Select **Start New Route** to set the location as your new destination.
Select **Add as Last Stop** to add the location to the end of your route.
➔ **Entering a New Destination** P. 97

Navigation

Editing the Route

You can edit destinations on your route and save the route as your favorite trip.

Reordering Destinations

(Home) ▶ **Navigation**



1. Select the text bar on the top of the map.
2. Select .
3. Select **Edit Destinations**.

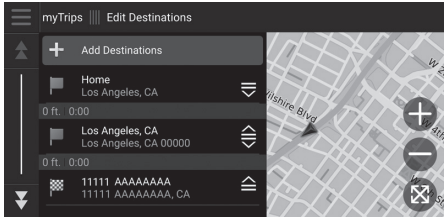

4. Select and hold , or and then move the destination to the desired position.
   ▶ Select **Add Destinations** to add a new location.
5. Select .
   ▶ The route is automatically recalculated.

Continued

■ Deleting a Destination

(Home) ▶ **Navigation**

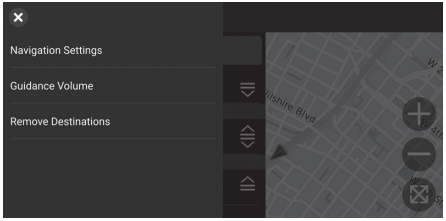

1. Select the text bar on the top of the map.
2. Select ☰.
3. Select **Edit Destinations**.
4. Select ☰.
5. Select **Remove Destinations**.

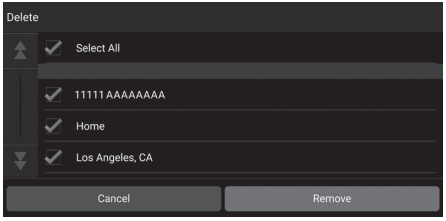

6. Select the location to delete.
▶ Select **Select All** to delete all destinations.
7. Select **Remove**.
8. Select BACK.
▶ The route is automatically recalculated.

Saving Your Current Route

(Home) ▶ **Navigation**

You can add the current route to myTrips list.



1. Select the text bar on the top of the map.
2. Select .
3. Select **Save Route**.

4. Enter a name.
5. Select **Done**.

Saving Your Current Route

You can use the saved trip from myTrips screen.
myTrips P. 69

You can also save your current route from myTrips screen. Select on the routing map, and then select **myTrips**. Select **Save**.

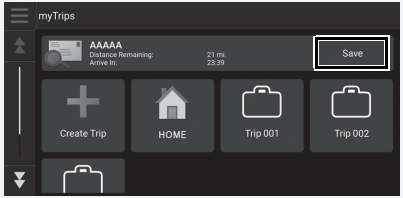

Selecting a Destination on the Map

Select a new destination when en route by selecting a location on the map.

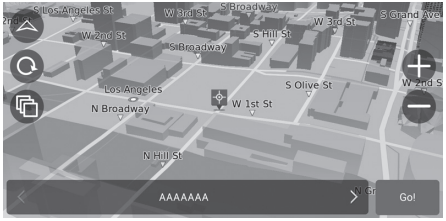

1. Select any point on the map, or a street, intersection, or category icon.

2. Select **Go!**.

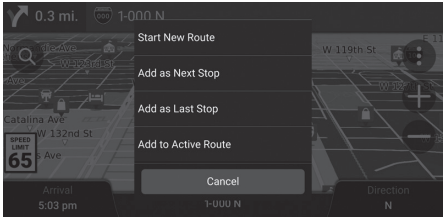

3. Select an option.

The following options are available:

- **Start New Route**: Sets the location as your new destination.
- **Add as Next Stop**: Sets the location as the next waypoint.
- **Add as Last Stop**: Adds the location as your last destination.
- **Add to Active Route**: Sets the location as the waypoint and edits the order of destinations in your route.

➔ **Adding Waypoints** P. 90

Searching Near Establishment

(Home) ▶ **Navigation**

Search for a hospital, police station, gas station or tow service around your current location.

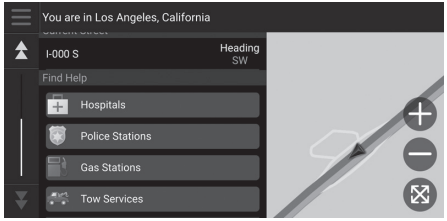

1. Select your vehicle icon.
▶ You can also confirm your current location, address, and nearest intersection.

2. Scroll down to the bottom, and then select a category type.

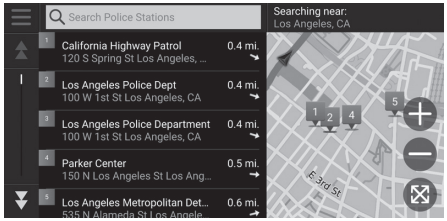

3. Select a place.

4. Select **Go!**.

Searching Near Establishment

You can also search for nearby establishment by selecting ⋮ on the map screen and select **Where Am I?**.

Continued

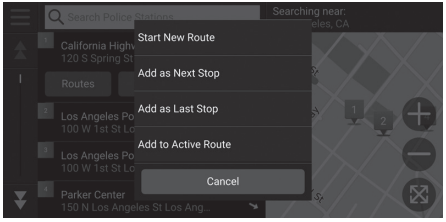

5. Select an option.

The following options are available:

- **Start New Route**: Sets the location as your new destination.
- **Add as Next Stop**: Sets the location as the next waypoint.
- **Add as Last Stop**: Adds the location as your last destination.
- **Add to Active Route**: Sets the location as the waypoint and edits the order of destinations in your route.

➡ **Adding Waypoints** P. 90

Entering a New Destination

(Home) ▶ **Navigation** ▶

Enter a new destination using the destination menu screen even when you are en route.

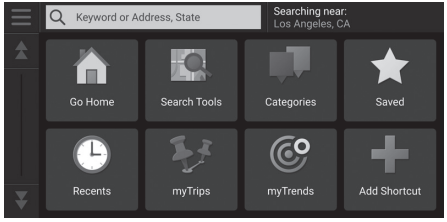

1. Select a search method to enter a new destination.
➔ **Entering a Destination** P. 54
2. Select a place and then select **Go!**.

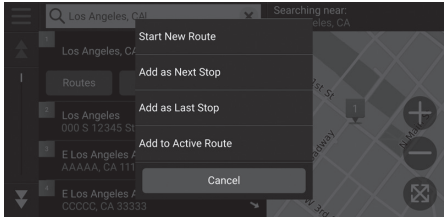

3. Select an option.

The following options are available:

- **Start New Route**: Sets the location as your new destination.
- **Add as Next Stop**: Sets the location as the next waypoint.
- **Add as Last Stop**: Adds the location as your last destination.
- **Add to Active Route**: Sets the location as the waypoint and edits the order of destinations in your route.

➔ **Adding Waypoints** P. 90

Troubleshooting

Troubleshooting 100
Map, Voice, Entering Destinations 100
Traffic 101
Guidance, Routing 102
Update, Coverage, Map Errors 103
Display, Accessories 103
Miscellaneous Questions 104

Map, Voice, Entering Destinations

Problem	Solution
The Startup Confirmation screen is displayed every time I start the car.	This is normal. The Startup Confirmation screen reminds you and your guest drivers to always operate the navigation system in a safe manner. The Startup Confirmation screen goes off after a certain period of time, even if you do not select **OK**.
The navigation system reboots by itself (returns to the opening screen).	A reboot can be caused by extreme temperatures or shock from bumpy roads, and does not necessarily indicate a problem. If this happens frequently, please see your dealer.
How do I specify a destination when an entered city or street could not be found?	Try selecting the destination directly from the map. ➡ **Map Input** P. 71
How do I delete saved places?	**1.** Press the HOME (Home) icon and then select **Navigation** > > **Saved** > > **Delete Saved Places**. **2.** Select saved places you want to delete. **3.** Select **Delete**. **4.** Select **Delete**.
I cannot hear the navigation system voice.	• Press the HOME (Home) icon. Select **Navigation** > > **Guidance Volume**. Turn up the volume if it is low. • Adjust the volume using the volume knob during the voice guidance.

Traffic

Problem	Solution
Traffic information is missing or is not displaying properly. What is wrong?	Verify the following: • Traffic information relies on a clear signal. If signal strength is low, traffic data may not be available. • Check that the traffic feature is enabled. ➔ **Traffic** P. 48 • It is possible that there is a temporary technical problem with your metropolitan area traffic provider. You can call Honda Automobile Customer Service to see if there is an outage. ➔ **Honda Automobile Customer Service Contact Information** P. 108 • If the situation persists, see your Honda authorized dealer for assistance. • Traffic information is available only in certain areas.

Guidance, Routing

Problem	Solution
The navigation system does not route me the same way I would go or the same way as other mapping systems.	The navigation system attempts to generate the optimal route. You can change the route preferences used when calculating a route. ➡ **Calculation Mode** P. 41
The street I'm on is not shown on the map screen.	The mapping database is constantly undergoing revision.
The vehicle position icon is not following the road.	• This is normal. The signals received from the GPS satellites are extremely weak and can easily be interrupted or interfered as your vehicle travel near tall buildings or in tunnels. Check your vehicle surroundings for anything that may be blocking the reception. If this happens frequently and there is no obstruction that interfering the reception, please see your dealer. • Metallic tinting or other aftermarket devices can interfere with GPS reception. Please consult your dealer. ➡ **GPS** P. 106
How do I stop the map from rotating as I drive along?	**1.** Press the HOME (Home) icon and then select **Navigation** > ⋮. **2.** Select **Settings** > **Map and Vehicle** > **Driving Map View**. **3.** Check that **Driving Map View** is set to **Track Up** or **3D**. **4.** Select **North Up** and then select **Save**.
The "Arrival time" display sometimes increases even though I am getting closer to my destination.	The "Arrival time" is based on the speed limit on each road. Depending on the traffic conditions, the "Arrival time" may be calculated to be earlier or later.
My elevation (shown when I display the current position) seems to fluctuate even though my elevation has not changed.	This is normal. The elevation can vary ±100 ft (30 m) due to GPS calculation errors. ➡ **GPS** P. 106
My elevation is missing on the "current position" screen.	The elevation is only displayed if the GPS antenna can receive signals from at least four satellites. Try moving the vehicle into an open area. The elevation is also not displayed if the calculated elevation is zero or below sea level.

Update, Coverage, Map Errors

Problem	Solution
My city is not part of a fully verified detailed coverage area.	The mapping database is constantly undergoing revision.
Does the navigation system work outside North America?	The system contains maps for the United States of America, Canada, Mexico, Puerto Rico, US Virgin Islands, Cayman Islands, Bahamas, French Guiana, Guadeloupe, Martinique, Saint Barthelemy, and Jamaica. The navigation system will not work in other countries. ➡ **Map Coverage** P. 109

Display, Accessories

Problem	Solution
The display appears dim when starting the car in really cold weather.	This is normal. The display will become brighter after a few minutes.

Miscellaneous Questions

Problem	Solution
My clock frequently changes forward and backward by one hour.	The clock setting is automatically updated based on your GPS location. If you are driving near a time zone border, the automatic update likely is the reason.
How do I change the interface language?	Select the HOME (Home) icon and then select **Settings** > **System** > **Language**. Select the desired language for system language. For more information, see the Owner's Manual.

Reference Information

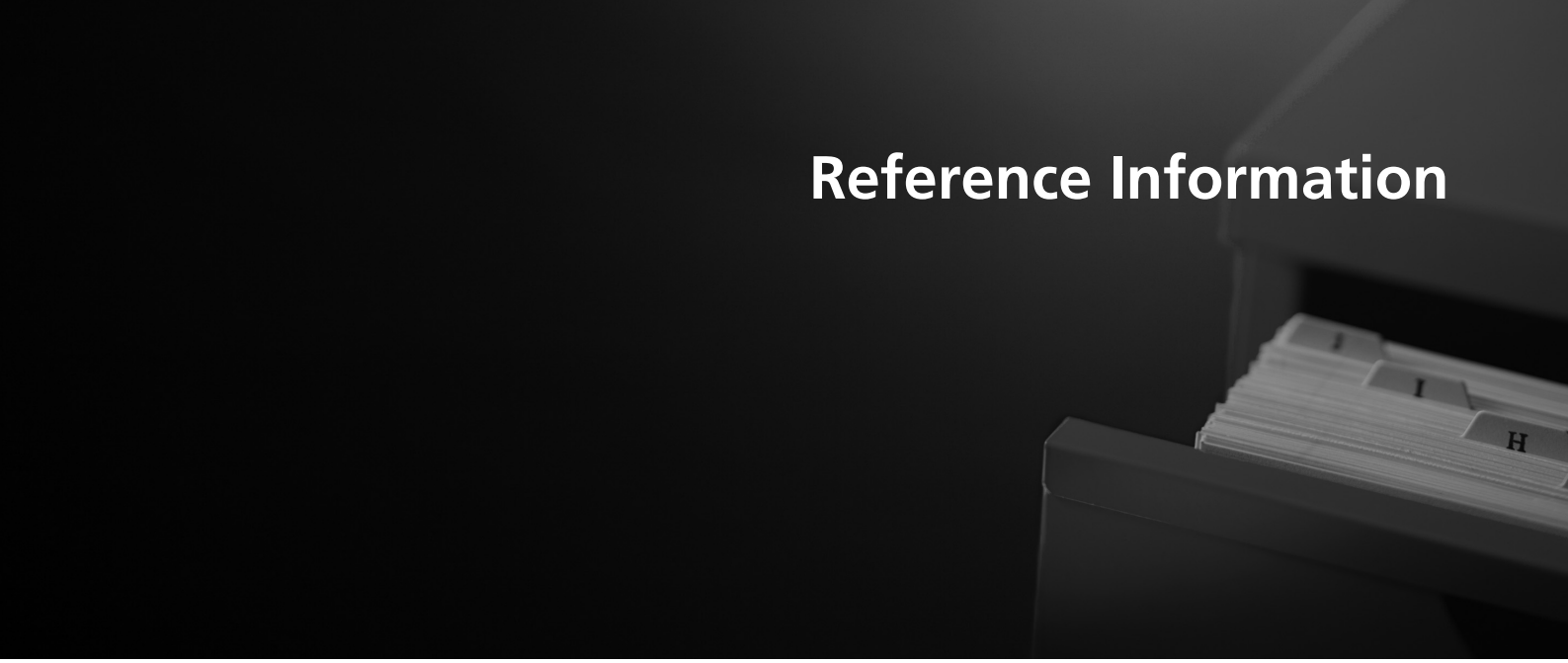

System Limitations 106
GPS 106
Address Calculation 106
Database 106
Customer Assistance 108
Resolving Problems 108
Obtaining a Navigation Update 108
Honda Automobile Customer Service Contact Information 108
Visiting Your Dealer 109
Map Coverage 109
Traffic Information 109
Legal Information 110
End User License Agreement 110

GPS

The signals received from GPS satellites are extremely weak (less than a millionth of the strength of a local FM station) and require an unobstructed view of the sky. The GPS antenna is located in the fin antenna. The signal reception can easily be interrupted or interfered with by the following:

- Audio electronic devices mounted near the navigation unit
- Trees, tall buildings, highway overpasses, tunnels, or overhead electrical power wires

GPS is operated by the U.S. Department of Defense. For security reasons, there are certain inaccuracies built into GPS for which the navigation system must constantly compensate. This can cause occasional positioning errors of up to several hundred feet (meters).

Address Calculation

The destination icon shows only the approximate location of a destination address. This occurs if the number of possible addresses is different from the number of actual addresses on a block. For example, the address 1425 on a 1400 block with 100 possible addresses (because it is followed by the 1500 block) will be shown a quarter of the way down the block by the system. If there are only 25 actual addresses on the block, the actual location of address 1425 would be at the end of the block.

Database

The digitized map database reflects conditions as they existed at various points in time before production. Accordingly, your database may contain inaccurate or incomplete data or information due to the passage of time, road construction, changing conditions, or other causes.

For example, some places/landmarks may be missing when you search the database because the name was misspelled, the place was improperly categorized, or a place/landmark is not yet in the database. This is also true for police stations, hospitals, and other public institutions. Do not rely on the navigation system if you need law enforcement or hospital services. Always check with local information sources.

The database does not include, analyze, process, consider, or reflect any of the following categories of information:

- Neighborhood quality or safety
- Population density
- Availability or proximity of law enforcement
- Emergency, rescue, medical, or other assistance
- Construction work, zones, or hazards
- Road and lane closures
- Legal restrictions (such as vehicular type, weight, load, height, and speed restrictions)
- Road slope or grade
- Bridge height, width, weight, or other limits
- Traffic facilities safety
- Special events
- Pavement characteristics or conditions

Every effort has been made to verify that the database is accurate. The number of inaccuracies you experience increases the longer you go without obtaining an updated map database.

➲ **Obtaining a Navigation Update** P. 108

We assume no liability for any incident that may result from an error in the program, or from changed conditions not noted above.

Resolving Problems

If you run into a specific issue that you cannot resolve, consult the following help resources:

- For navigation system issues:
  ➡ **Troubleshooting** P. 100
  Or, please contact your dealer.
- For traffic-related issues:
  ➡ **Traffic** P. 101
- For reporting issues with the database or places/landmarks:
  - Visit *https://my.garmin.com/mapErrors/report.faces?utm_source=garmin&utm_medium=webpage&utm_content=support&utm_campaign=errorreport*
  - Or call Garmin OEM support directly at (855) 607-2536.

Obtaining a Navigation Update

Honda is continuously updating the navigation system and new software is usually made available on an annual basis. For information on navigation updates for your vehicle, please visit:

- U.S.: *www.hondanavi.navigation.com*
- Canada: *www.honda.ca/owners/honda-services/navigation*

You can also contact your Honda authorized dealer for further information regarding the update program available for your vehicle.

Honda Automobile Customer Service Contact Information

Honda Navi

American Honda Motor Co., Inc.

Honda Automobile Customer Service
Mail Stop 100-5E-8A
1919 Torrance Blvd.
Torrance, CA 90501-2746
Tel: (800) 999-1009
Fax: (310) 783-3023

Honda Canada Inc.

Honda Customer Relations
180 Honda Blvd.
Markham, ON
L6C 0H9
Tel: (888)-9-HONDA-9
Hours: 8:00 am to 7:30 pm Mon to Fri (EST)

Visiting Your Dealer

If you have a question that you cannot resolve using the available help resources, you can consult your dealer. Please identify the specific issue (e.g., error occurs when you enter a specific address, when driving on a certain road, or just when it's cold) so that the service advisor can refer the issue to the factory so that a solution can be found. Be patient, the service advisor may be unfamiliar with your specific issue.

Map Coverage

The system provides maps for the United States of America, Canada, Mexico, Puerto Rico, US Virgin Islands, Cayman Islands, Bahamas, French Guiana, Guadeloupe, Martinique, Saint Barthelemy, and Jamaica. The navigation system will not work in other countries.

Traffic Information

Continuously updated traffic information is available in major metropolitan areas across contiguous United States and some cities in Canada.

End User License Agreement

The infotainment system you have purchased for your vehicle may contain a navigation solution ("Navigation Solution"). The software embedded in the Navigation Solution (the "Software") is owned by the navigation solution provider or its subsidiaries (collectively, "Navigation Provider"). The map data that may be embedded in your Navigation Solution or downloaded separately (the "Map Data") is either owned by the Navigation Provider, or by HERE North America LLC and/or its affiliates ("HERE") or another third party and licensed to the Navigation Provider. The Navigation Provider also owns, or licenses from third party providers, information, traffic data, text, images, graphics, photographs, audio, video, images and other applications and data that may be embedded in the Navigation Solution, or downloaded separately ("Other Content"). The Map Data and Other Content are collectively the "Content". The Software and Content (collectively, the "Navigation Provider Products") are protected under copyright laws and international copyright treaties. The Navigation Provider Products are licensed, not sold. The structure, organization and code of the Software are valuable trade secrets of the Navigation Provider and/or its third-party providers. The Navigation Provider Products are each provided under this License Agreement and are subject to the following terms and conditions which are agreed to by End User ("you" or "your"), on the one hand, and the Navigation Provider and its licensors and affiliated companies of the Navigation Provider and its licensors, on the other hand. The Navigation Provider's licensors, including the licensors, service providers, channel partners, suppliers and affiliated companies of the Navigation Provider and its licensors, are each a direct and intended third party beneficiary of this Agreement and may enforce their rights directly against you in the event of your breach of this Agreement.

IMPORTANT: CAREFULLY READ THIS ENTIRE LICENSE AGREEMENT BEFORE PURCHASING OR USING YOUR NAVIGATION SOLUTION OR CONTENT. PURCHASING, INSTALLING, COPYING, OR OTHERWISE USING YOUR NAVIGATION SOLUTION OR CONTENT CONSTITUTES YOUR ACKNOWLEDGMENT THAT YOU HAVE READ THIS LICENSE AGREEMENT AND AGREE TO ITS TERMS AND CONDITIONS.

License Terms and Conditions

The Navigation Provider grants you a limited, non-exclusive license to use the applicable Navigation Provider Product in accordance with the terms of this Agreement. You agree to use the applicable Navigation Provider Product for solely personal use, or if applicable, for use in your business' internal operations, and not for service bureau, time-sharing, resale or other similar purposes. You agree not to otherwise reproduce, archive, copy, modify, decompile, disassemble, reverse engineer or create derivative works of any portion of the Navigation Solution, and may not transfer or distribute it in any form, for any purpose, except to the extent permitted by mandatory laws. The Navigation Provider also reserves the right to discontinue offering any Content supplied by any third party supplier if such supplier ceases to supply such content or the Navigation Provider's contract with such supplier terminates for any reason.

Restrictions. Except where you have been specifically licensed to do so by Navigation Provider, and without limiting the preceding paragraphs, you may not use the Navigation Provider Products with any products, systems, or applications installed or otherwise connected to or in communication with vehicles, and which are capable of dispatch, fleet management or similar applications where the Content is used by a central control center in dispatching a fleet of vehicles. In addition, you are prohibited from renting or leasing the Navigation Provider Products to any other person or third party.

You agree to be fully responsible for your own conduct and content while using the Software and for any consequences thereof. You agree to use the Software only for purposes that are legal, proper and in accordance with this Agreement and any applicable policies or guidelines. By way of example, and not as a limitation, you agree that when using the Software, You will not:

- upload, post, email or transmit or otherwise make available content that infringes any patent, trademark, copyright, trade secret or other proprietary right of any party, unless you are the owner of the rights or have the permission of the owner to post such Content;
- use the Software or other content for any illegal or unauthorized purpose; or
- transmit any viruses, worms, defects, Trojan horses, or any items of a destructive nature.

In the event that you are located outside of the United States, you agree to comply with any laws, rules or regulations in your locale or in the location of your web server regarding online conduct and acceptable content, including laws regulating the export of data to the United States or your country of residence.

No Warranty. The Navigation Provider Products are provided to you "as is," and you agree to use them at your own risk. The Navigation Provider and its licensors including the licensors, service providers, channel partners and suppliers, and affiliated companies of Navigation Provider and its licensors, make no guarantees, representations or warranties of any kind, express or implied, arising by law or otherwise, including but not limited to, content, quality, accuracy, completeness, effectiveness, reliability, merchantability, fitness for a particular purpose, usefulness, use or results to be obtained from the Navigation Provider Products, or that the Content or server will be uninterrupted or error-free. The Navigation Provider Products are intended to be used only as supplementary travel aids and must not be used for any purpose requiring precise measurement of direction, distance, location or topography. THE NAVIGATION PROVIDER MAKES NO WARRANTY AS TO THE ACCURACY OR COMPLETENESS OF THE MAP DATA OR OTHER CONTENT.

Disclaimer of Warranty. THE NAVIGATION PROVIDER AND ITS LICENSORS, INCLUDING THE LICENSORS, SERVICE PROVIDERS, CHANNEL PARTNERS, SUPPLIERS AND AFFILIATED COMPANIES OF THE NAVIGATION PROVIDER AND ITS LICENSORS, DISCLAIM ANY WARRANTIES, EXPRESS OR IMPLIED, OF QUALITY, PERFORMANCE, MERCHANTABILITY, FITNESS FOR A PARTICULAR PURPOSE OR NONINFRINGEMENT OF THE NAVIGATION PROVIDER PRODUCTS. NO ORAL OR

Continued

WRITTEN ADVICE OR INFORMATION PROVIDED BY THE NAVIGATION PROVIDER OR ITS SUPPLIERS AND LICENSORS SHALL CREATE A WARRANTY, AND YOU ARE NOT ENTITLED TO RELY ON ANY SUCH ADVICE OR INFORMATION. THIS DISCLAIMER OF WARRANTIES IS AN ESSENTIAL CONDITION OF THIS AGREEMENT. Some States, Territories and Countries do not allow certain warranty exclusions, so to that extent the above exclusion may not apply to you.

Disclaimer of Liability. THE NAVIGATION PROVIDER AND ITS LICENSORS, INCLUDING THE LICENSORS, SERVICE PROVIDERS, CHANNEL PARTNERS, SUPPLIERS AND AFFILIATED COMPANIES OF THE NAVIGATION PROVIDER AND ITS LICENSORS, SHALL NOT BE LIABLE TO YOU: IN RESPECT OF ANY CLAIM, DEMAND OR ACTION, IRRESPECTIVE OF THE NATURE OF THE CAUSE OF THE CLAIM, DEMAND OR ACTION ALLEGING ANY LOSS, INJURY OR DAMAGES, DIRECT OR INDIRECT, WHICH MAY RESULT FROM THE USE OR POSSESSION OF THE NAVIGATION PROVIDER PRODUCTS; OR FOR ANY LOSS OF PROFIT, REVENUE, CONTRACTS OR SAVINGS, OR ANY OTHER DIRECT, INDIRECT, INCIDENTAL, SPECIAL OR CONSEQUENTIAL DAMAGES ARISING OUT OF YOUR USE OF OR INABILITY TO USE THE NAVIGATION PROVIDER PRODUCTS, ANY DEFECT IN THE CONTENT OR INFORMATION, OR THE BREACH OF THESE TERMS OR CONDITIONS, WHETHER IN AN ACTION IN CONTRACT OR TORT OR BASED ON A WARRANTY AND WHETHER RESULTING FROM THE USE, MISUSE, OR INABILITY TO USE THE NAVIGATION PROVIDER PRODUCTS OR FROM DEFECTS OR ERRORS IN THE APPLICATION, EVEN IF GARMIN OR ITS LICENSORS HAVE BEEN ADVISED OF THE POSSIBILITY OF SUCH DAMAGES. THE NAVIGATION PROVIDER'S AND ITS LICENSORS' TOTAL AGGREGATE LIABILITY WITH RESPECT TO ITS OBLIGATIONS UNDER THIS LICENSE AGREEMENT OR OTHERWISE WITH RESPECT TO THE APPLICATION OR THE CONTENT SHALL NOT EXCEED $1.00. Some States, Territories and Countries do not allow certain liability exclusions or damages limitations, so to that extent the above may not apply to you.

ANY CONTENT OR MATERIAL DOWNLOADED OR UPLOADED OR OTHERWISE OBTAINED THROUGH THE SOFTWARE IS DONE AT YOUR OWN DISCRETION AND RISK. YOU WILL BE SOLELY RESPONSIBLE FOR ANY DAMAGE TO YOUR ELECTRONIC COMMUNICATION DEVICE OR ANY LOSS OF DATA THAT MAY RESULT FROM THE DOWNLOAD OR UPLOAD OF ANY SUCH CONTENT OR MATERIAL OR THE USE OF THE SOFTWARE.

Predictive Routing. Your Navigation Solution may have a "predictive routing" feature called myTrends that identifies your driving routines. If it does have this feature, when your device predicts a route, it will display your estimated time to destination and relevant traffic information regarding the predicted route. Information related to your driving routines would be accessible to any other person who uses your device. If you do not want your device to predict your routes or display information related to predicted routes, you may turn off myTrends by accessing your navigation system's Settings menu.

Disclaimer of Endorsement; Change of Content Providers. Reference to any products, services, processes, hypertext links to third parties or other Content by trade name, trademark, manufacturer, supplier or otherwise does not necessarily constitute or imply its endorsement, sponsorship or recommendation by the Navigation Provider or its licensors. Product and service information are the sole responsibility of each individual vendor. The HERE name and logo, the HERE and HERE ON BOARD trademarks and logos, and other trademarks and trade names owned by HERE North America LLC may not be used in any commercial manner without the prior written consent of HERE. Content providers may be changed by the Navigation Provider during the term of this Agreement, and your experience with the Content provided by a new provider may not duplicate your experience with the previous Content supplier.

Export Control. You agree not to export from anywhere any part of the Content or any direct product thereof except in compliance with and with all licenses and approvals required under, applicable export laws, rules and regulations.

Legal Compliance. You represent and warrant that (i) you are not located in a country that is subject to a U.S. Government embargo, or has been designated by the U.S. Government as a "terrorist supporting" country, and (ii) you are not listed on any U.S. Government list of prohibited or restricted parties.

Indemnity. You agree to indemnify, defend and hold the Navigation provider and its licensors, including the respective licensors, service providers, channel partners, suppliers, assignees, subsidiaries, affiliated companies, and the respective officers, directors, employees, shareholders, agents and representatives of the Navigation Provider and its licensors, free and harmless from and against any liability, loss, injury (including injuries resulting in death), demand, action, cost, expense, or claim of any kind or character, including but not limited to attorney's fees, arising out of or in connection with any use or possession by you of the Navigation Provider Products.

Map Data. Use of the Map Data is subject to certain restrictions and/or requirements imposed by third party suppliers and/or governmental or regulatory authorities, and in the case of HERE Data, as further set forth at *http://corporate.navteq.com/supplier_terms.html*.

Term. This Agreement is effective until such time as (i) if applicable, your subscription term is either terminated (by you or by the Navigation Provider) or expires, or (ii) Navigation Provider terminates this Agreement for any reason, including, but not limited to, if the Navigation Provider finds that you have violated any of the terms of this Agreement. In addition, this Agreement shall terminate immediately upon the termination of an agreement between the Navigation Provider and any third party from whom the Navigation Provider (a) obtains services or distribution necessary to support the Navigation Provider Products, or (b) licenses Content. You agree, upon termination, to destroy all copies of the Content. The Disclaimers of Warranty and Liability set out above shall continue in force even after any termination.

Continued

Entire Agreement. These terms and conditions constitute the entire agreement between the Navigation Provider and its licensors, including the licensors, service providers, channel partners, suppliers and affiliated companies of the Navigation Provider and its licensors, and you pertaining to the subject matter hereof, and supersedes in their entirety any and all written or oral agreements previously existing between us with respect to such subject matter.

Governing Law.

(a) For European Union HERE Data

The above terms and conditions shall be governed by the laws of the Netherlands, without giving effect to (i) its conflict of laws provisions, or (ii) the United Nations Convention for Contracts for the International Sale of Goods, which is explicitly excluded. You agree to submit to the jurisdiction of the Netherlands for any and all disputes, claims and actions arising from or in connection with the HERE Data provided to you hereunder.

(b) For North American HERE Data and other non-European Union HERE Data

The above terms and conditions shall be governed by the laws of Illinois, without giving effect to (i) its conflict of laws provisions, or (ii) the United Nations Convention for Contracts for the International Sale of Goods, which is explicitly excluded. You agree to submit to the jurisdiction of Illinois for any and all disputes, claims and actions arising from or in connection with the HERE Data provided to you hereunder.

(c) For disputes, claims and actions not related to the HERE Data

The above terms and conditions shall be governed by the laws of Kansas, without giving effect to (i) its conflict of laws provisions, or (ii) the United Nations Convention for Contracts for the International Sale of Goods, which is explicitly excluded. You agree to submit to the jurisdiction of Kansas for any and all disputes, claims and actions arising from or in connection with the Application or Content. Any translation of this Agreement from English is provided as a convenience only. If this Agreement is translated into a language other than English and there is a conflict of terms between the English version and the other language version, the English version will control.

Map Data Government End Users. If End User is an agency, department, or other entity of the United States Government, or funded in whole or in part by the U.S. Government, then use, duplication, reproduction, release, modification, disclosure or transfer of the Map Data is subject to restrictions as set forth in DFARS 252.227-7014(a)(1) (JUN 1995) (DOD commercial computer software definition), DFARS 27.7202-1 (DOD policy on commercial computer software), FAR 52.227-19 (JUN 1987) (commercial computer software clause for civilian agencies), DFARS 252.227-7015 (NOV 1995) (DOD technical data - commercial items clause); FAR 52.227-14 Alternates I, II, and III (JUN 1987) (civilian agency technical data and noncommercial computer software clause); and/or FAR 12.211 and FAR 12.212 (commercial item acquisitions), as applicable. In case of conflict between

any of the FAR and DFARS provisions listed herein and this License Agreement, the construction that provides greater limitations on the Government's rights shall control. The contractor/manufacturer is HERE North America LLC, 425 West Randolph Street, Chicago, Illinois 60606 USA.

HERE is a trademark in the U.S. and other countries. All other company names and trademarks mentioned or referenced in this documentation are the properties of their respective owners. All rights reserved.

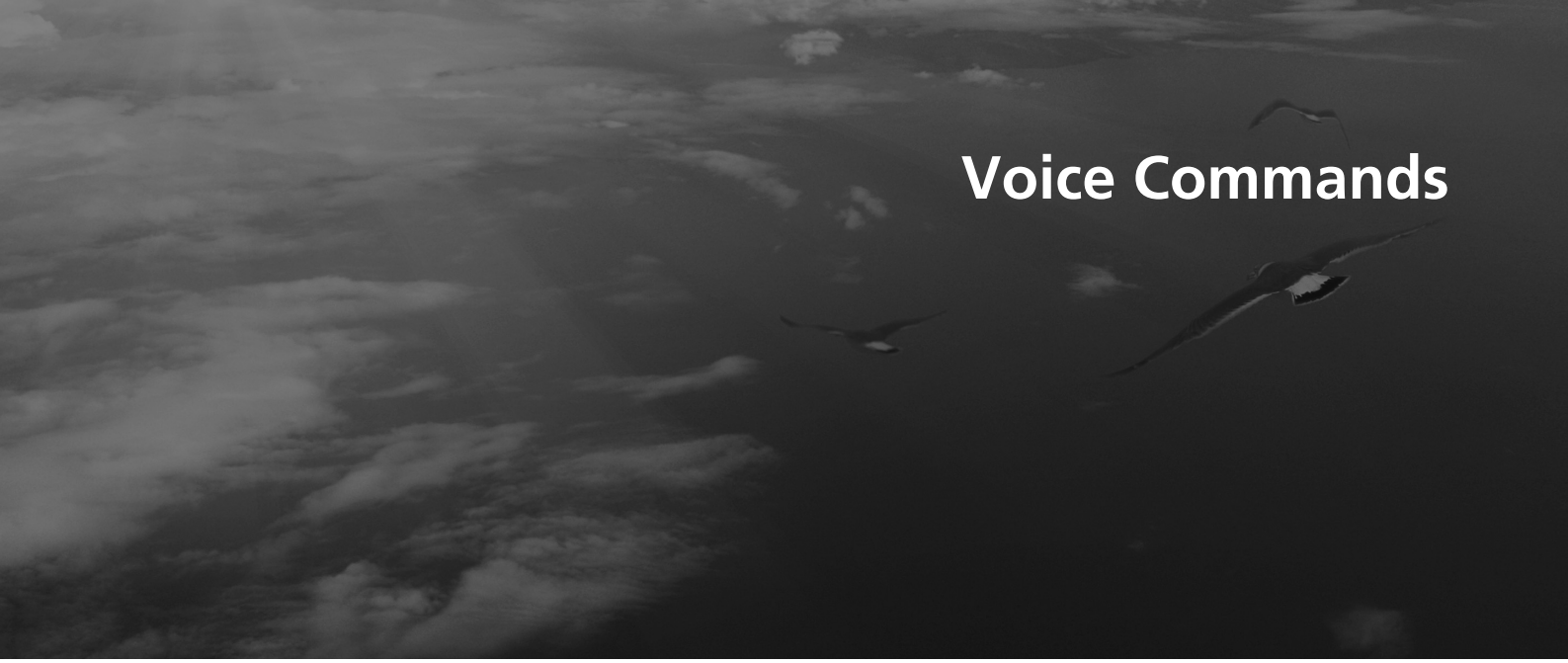

Voice Commands

Voice Commands 118
Navigation Commands 118
List of Categories 120

Navigation Commands

The system only accepts these commands on a map/guidance screen.

■ Voice Portal Commands

Navigation

■ Navigation Commands

Show Map
Go Home
Find Place
Find Address
Find City
Find Intersection
Saved Places
Recent Places
Stop Route
Detour

■ Other Commands

Back
Next
Previous
Cancel

Yes
No
Go

Start New Route
Add to Active Route
Change Country
Along Route
Near Destination
Near Current Location

■ Line Number Commands

1
2
3
4
5

■ Category Commands

Restaurants
Everyday Life
Banks & ATMs
Rest Areas
Attractions
Medical Care
Shopping
Gas Stations
Parking
Art & Entertainment
Recreation
Transit
Lodging

■ Sub Category Commands

All Restaurants
Browse By Style
Barbecue
Coffee and Tea
Delis
Donuts and Baked Goods
Fast Food
Fish and Seafood
Grills
Pizza
Steakhouses
Wine, Beer, and Liquor

All Everyday Life
Auto Services
Car Washes
Colleges and Universities
Community Services
Convenience Store
Fitness and Gyms
Laundry Services
Libraries

Places of Worship
Post Offices
Schools
Veterinary Clinics

All Attractions
Amusement Parks
Event Centers
Historical Landmarks
Museums and Galleries
Offbeat Places
Parks and Gardens
Tourist Information
Wineries and Breweries
Zoos and Aquariums

All Medical Care
Hospitals
Doctor Offices
Pharmacies

All Shopping
Books, Music, and Movies
Clothing and Accessories
Computers and Electronics
Convenience Store
Department Stores
Florists and Gifts
Grocery Stores
Home and Garden
Housewares
Office Supply and Shipping
Pharmacies
Shopping Centers
Sporting Goods
Wine, Beer, and Liquor

All Art & Entertainment
Bars and Pubs
Casinos
Movie Theaters
Museums and Galleries
Nightclubs
Performing Arts

All Recreation
Amusement Parks
Bowling Center
Camps and Retreats
Golfing
Skiing and Winter Sports
Sport Centers
Stadiums and Tracks

All Transit
Airports
Bus Stations
Car Rental
Ferry Terminals
Transit Service
Truck Stops
Train Stations
Travel Agents

All Lodging
Bed and Breakfast or Inn
Campground or RV Park
Hotel or Motel

Restaurants	
Barbecue	Fish and Seafood
Coffee and Tea	Grills
Delis	Pizza
Donuts and Baked Goods	Steakhouses
Fast Food	Wine, Beer, and Liquor

Shopping	
Books, Music, and Movies	Home and Garden
Clothing and Accessories	Housewares
Computers and Electronics	Office Supply and Shipping
Convenience Stores	Pharmacies
Department Stores	Shopping Centers
Florists and Gifts	Sporting Goods
Grocery Stores	Wine, Beer, and Liquor

Lodging	
Bed and Breakfast or Inn	Hotel or Motel
Campground or RV Park	

Everyday Life	
Auto Services	Laundry Services
Car Washes	Libraries
Colleges and Universities	Places of Worship
Community Services	Post Offices
Convenience Store	Schools
Fitness and Gyms	Veterinary Clinics

Art & Entertainment	
Bars and Pubs	Museums and Galleries
Casinos	Nightclubs
Movie Theatres	Performing Arts

Attractions	
Major Attractions	Offbeat Places
Amusement Parks	Parks and Gardens
Event Centers	Tourist Information
Historical Landmarks	Wineries and Breweries
Museums and Galleries	Zoos and Aquariums

Recreation	
Amusement Parks	Skiing and Winter Sports
Bowling Center	Sport Centers
Camps and Retreats	Stadiums and Tracks
Golfing	

Medical Care	
Doctor Offices	Pharmacies
Hospitals	

Transit	
Airports	Train Stations
Bus Stations	Transit Service
Car Rental	Travel Agents
Ferry Terminals	Truck Stops

Gas Stations
Banks & ATMs
Parking
Rest Areas

Symbols

(Display Mode) Icon 3, 7, 30
(Talk) Button 5, 11, 17

Numbers

3D Map 35

A

About 50
Adding Waypoints 90
Avoidances 42

C

Calculating the Route 72
Calculation Mode 41
Cancel Route 10
Categories
List of Categories 120
Changing Your Destination 94
Changing Your Route 88
Custom Avoidances 43
Customer Assistance 108

D

Data Reset 51
Detour 89
Display Mode Settings 30
Driving to Your Destination 75

E

Editing the Route 91
Entering a Destination 54
Categories 67
Map Input 71
myTrends 70
myTrips 69
Recents 68
Saved 68
Search Tools 60
Entering a New Destination 97

G

Go Home 8
Guidance Volume Settings 32

H

Home Location 18
HOME Screen 3
Honda Customer Service 108

L

Legal Information 110
Location History 49

M

Map and Vehicle 33
Map Coverage 109
Map Layer 37
Map Legend 6
Map Operation 82
Map Screen 75
Icon 6
Map Theme 36
Map Tools 83
Map View 35
myMaps 38
myTrips
Creating 26
Deleting 29
Editing 27

N

Navigation 40
North Up 35

O

Off-Road Breadcrumbs 79

P

Personal Information 18
Predicted Destination 70

S

Satellite Status 47
Saved Locations 19
  Deleting 24, 25
  Editing 22
  Saving 19
Setting
  About 50
  Data Reset 51
  Display Mode Settings 30
  Guidance Volume 32
  Location History 49
  Map and Vehicle 33
  Navigation 40
  Personal Information 18
  Traffic 48
Start-up 16
Stopping the Route 88
System Limitations 106

T

Track Up 35
Traffic
  Setting 48
  Traffic Information 80
Troubleshooting 12, 100

U

Update System Software
  Map Updates 39
  Obtaining Update Data 108

V

Vehicle Selection 34
Voice Commands
  Basic Operation 5
  Voice Commands List 118
  Voice Control System 17
Voice Control Operation 11
Voice Recognition 17



owners.honda.com (U.S.)
honda.ca (Canada)

31THR820
NM-10401
00X31-THR-8200

2020 Honda Odyssey Navigation Manual
© 2019 Honda Motor Co., Ltd. — All Rights Reserved

Printed in U.S.A.