

Reporting Errors

Occasionally, you may encounter database errors.

- If the error pertains to freeways and main “verified” roads shown in black on the map, then report it either online at

<http://update.navtech.com/>, or to Acura Customer Services.

- If the error involves a light brown “unverified” road, then do not report it. These areas have not been verified, and are provided for reference only. (See the *Introduction* on page 3.)
- For errors in points of interest (POI), like a business that has changed their name, report them to Acura Customer Services. Keep in mind that depending on when the data was collected, and when your DVD was purchased, the database can be out of date. Updates are available for purchase, usually in the fall of each year.

- If the error does not involve the database, such as if the vehicle position icon does not follow the road, screen error messages, or other GPS-related errors, refer to the *Frequently Asked Questions* on page 78, *System Limitations* on page 65, or *Troubleshooting* on page 81.

Acura Automobile Customer Service

Telephone: (800) 382-2238

Fax: (310) 783-3535

Mail:

Acura Navi

America Honda Motor Co., Inc.

Acura Customer Service

MS 500-2N-7E

1919 Torrance Blvd.

Torrance, CA 90501-2746

If you desire more detailed information on detailed map coverage, contact any Acura dealer. You may also contact Acura Customer Services. Map coverage information is also at www.acura.com

Obtaining a Navigation Update DVD

Acura is continually expanding the scope of the navigation system. Upgraded software will be made available to navigation system owners periodically, usually in the fall of each year.

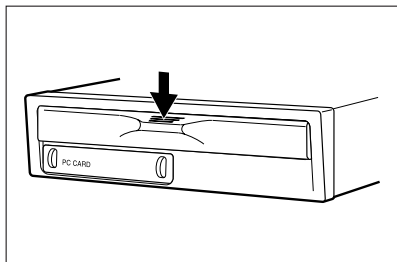
To purchase an updated DVD or a replacement DVD, call (888) 549-3798. You can also order on-line at www.acura.com

Customer Assistance

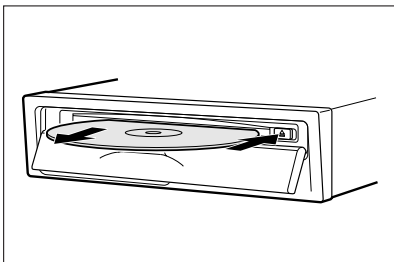
Changing the DVD

NOTE: The system's database is stored on a removable DVD. The system will not work without the DVD. Ensure the door remains closed at all times.

1. Remove the DVD while the ignition switch is in the Accessory (I) position or in the ON (II) position.
2. Locate the control unit. It is in the trunk on the right side, behind a plastic door.
3. Push the door down.



4. Push the Eject button. The DVD will automatically come out.



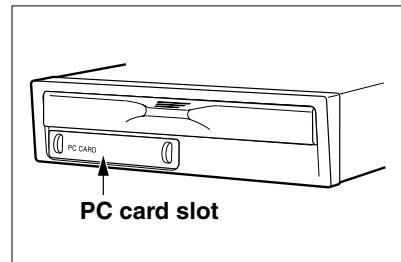
5. Pull the DVD straight out. Hold the DVD by the edges. Fingerprints, scratches, or other contamination on the playing surface can make the DVD unreadable.

To install the Navigation DVD, make sure the label is facing up. Slide the DVD into the slot. The DVD is automatically pulled into the control unit. Make sure you close the door.

NOTE: If you see the error message "Navigation unit door is open..." close the door.

PC Card

A PC card is not supplied. The PC card slot is for factory use only. Make sure the sliding door is closed at all times.



NOTE: If you see the error message "PC card slot door is open..." close the door.

Map Coverage

The system provides map coverage for the lower 48 US states, and Canada. The US map coverage consists of accurately mapped (verified) metropolitan areas (in the following list), and a less accurate (unverified) rural database. Canada coverage consists of major metropolitan areas, and major roads connecting the metropolitan areas. See *Map Overview* on page 4 for a discussion of map coverage.

The cities and metropolitan areas in the following list are fully mapped. Only major streets, roads, and highways have been verified outside these areas. If your route passes through these areas, routing may be limited in these areas, depending on your routing choices. See *Unverified Routing* on page 61.

U.S. Detailed Coverage Areas

Alabama

Birmingham/Tuscaloosa Huntsville

Arizona

Phoenix Metro
Sedona
Tucson

Arkansas

Hot Springs
Little Rock

California

Bakersfield
Fresno
Los Angeles/San Diego Metro
Sacramento Metro
San Francisco Bay (*approximately Monterey to Sonoma*) - including *Monterey County and Hollister*
San Luis Obispo
Stockton

Colorado

Denver/Boulder/Colorado Springs/SkiResorts Metro area - including *Ft. Collins*

Connecticut

Bridgeport
Danbury
Hartford Metro
New Haven Metro
Norwalk
Stamford

Delaware

Wilmington Metro area - including *New Castle County*

Florida

Cape Canaveral/Cocoa Beach/
Titusville
Florida Keys
Fort Myers Metro area - including *Naples*
Fort Pierce
Jacksonville Metro - including *St. Johns County*
Miami/Fort Lauderdale/West Palm Beach Metro
Orlando/Daytona Beach/Melbourne area - including *Osceola County*
Tallahassee

Coverage Areas

Tampa Bay/St. Petersburg Metro -
*including Pasco and Manatee
Counties*
Vero Beach

Georgia

Atlanta Metro

Idaho

Boise
Sun Valley Ski Resorts

Illinois

Chicago Metro (to Wisconsin
border) - *including Lake County, IN
and Dekalb County, IL*
East St. Louis Metro
Rockford

Indiana

Gary/Hammond Metro
Indianapolis Metro
Kokomo Metro

Iowa

Cedar Rapids
Des Moines

Kansas

Kansas City/Leavenworth Metro
Wichita

Kentucky

Lexington
Louisville

Louisiana

New Orleans Metro
Baton Rouge

Maine

Portland

Maryland

Baltimore/Washington D.C.
Metro - *including Charles and
Carroll Counties*
Ocean City

Massachusetts

Boston/Cape Cod Metro - *including
Essex, Middlesex, Norfolk and
Worcester Counties*
Cape Cod
Springfield Metro area

Michigan

Detroit Metro area - *including Ann
Arbor, Pontiac, Flint, Clinton, Eaton,
and Monroe Counties*
Grand Rapids Metro
Lansing Metro
Traverse City detailed area -
*including EIK Rapids, Petosky,
Charlevoix, Boyne City, and Harbor
Springs*

Minnesota

Minneapolis/St. Paul Metro-
*including cities in Anoka Scott and
Carver Counties*
Moorhead
Rochester

Mississippi

None

Missouri

Branson
Kansas City (KS-MO) Metro -
including Platte County
St. Louis Metro (IL-MO) - *including
additional cities in Jefferson County*

Montana

Billings

Nebraska

Lincoln (Lancaster County)

Omaha

Nevada

Las Vegas Metro

Reno/Lake Tahoe

New Hampshire

Manchester

Nashua

New Jersey

Atlantic City/Cape May Metro

Camden Metro

Newark Metro

Trenton Metro - *including Ocean and Hunterdon Counties*

New Mexico

Albuquerque

Santa Fe

Taos Ski Resorts

New York

Binghamton

Buffalo - *including Erie and Niagara Counties*

Cooperstown

Ithaca

New York City Metro

Rochester - *including cities in Monroe County*

North Carolina

Charlotte Metro

Raleigh-Durham Metro

Winston-Salem/Greensboro Metro

North Dakota

Fargo Metro

Ohio

Akron

Columbus/Marysville Metro

Cincinnati Metro - *including Butler County*

Cleveland Metro - *including Geauga County*

Dayton

Toledo (*Lucas County*)

Oklahoma

Oklahoma City

Tulsa

Oregon

Bend

Eugene

Portland/Salem Metro

Pennsylvania

Allentown

Erie

Gettysburg

Harrisburg

Lancaster

Philadelphia Metro

Pittsburgh Metro - *including Washington County State*

College/University Park

Reading

York

Rhode Island

Newport

Providence Metro

Coverage Areas

South Carolina

Charleston
Columbia
Greenville/Spartanburg - *including additional cities in Greenville and Spartanburg Counties*
Myrtle Beach Metro
Rock Hill Metro

South Dakota

Sioux Falls

Tennessee

Chattanooga
Knoxville/Farragut Metro
Memphis Metro - *including Desoto and Tunica Counties*
Nashville

Texas

Austin Metro
Big Bend
Bryan/College Station
Corpus Christi
Dallas/Fort Worth Metro - *including additional cities in Grayson County*
Houston Metro - *including additional cities in Galveston County*

San Antonio Metro
South Padre Island

Utah

Moab
Ogden
Park City
Salt Lake City Metro

Vermont

Burlington

Virginia

Washington D.C. detailed area - *including Alexandria, Arlington, Fairfax, Falls Church, Fauquier County, Fredericksburg City, Manassas, and additional cities in Loudoun and Prince William Counties*
Charlottesville
Roanoke
Richmond Metro
Williamsburg/Norfolk/Virginia Beach Metro - *including Charles City, Hopewell, Kent, and Prince George Counties*
Winchester

Washington

Bellingham
Seattle/Tacoma/Olympia Metro - *including Island County Spokane*
Whatcom
Point Roberts (community)

West Virginia

Harper's Ferry Metro

Wisconsin

Green Bay
Kenosha County
Lake Geneva
Madison
Milwaukee Metro - *including Milwaukee, Ozuakee, Washington, and Waukesha Counties*
Racine

Wyoming

Jackson Ski Resorts
Cheyenne

Canada Detailed Coverage Areas

ALBERTA

Alberta
Banff
Canmore
Airdrie
Calgary
Cochrane
Chestermare
Crossfield
Edmonton
Lethbridge
Medicine Hat

BRITISH COLUMBIA

Greater Vancouver

Anmore
Belcarra
Bowen Island
Burnaby
Coquitlam
Delta
Langley
Langley TWP
Lions Bay
Maple Ridge
New Westminster
North Vancouver
North Vancouver District
Pitt Meadows
Port Coquitlam
Port Moody
Richmond
Squamish
Surrey
Vancouver
West Vancouver
White Rock

Whatcom, Wa

Point Roberts (Community) *also listed in USA Washington St Cities*

Fraser Valley

Abbotsford
Chilliwack
Mission

Victoria

Capital

Central Saanich
Colwood
Esquimalt
Highlands
Langford
Metchosin
North Saanich
Oak Bay
Saanich
Sidney
Sooke
Victoria
View Royal

Squamish-Lillooet

Whistler
Kamloops

Coverage Areas

ONTARIO

Barrie
Kingston
Ottawa-Gatineau
Stratford

Dufferin

Orangeville

Durham

Ajax
Brock
Clarington
Oshawa
Pickering
Scugog
Uxbridge
Whitby

Halton

Burlington
Halton Hills
Milton
Oakville

Hamilton

Hamilton

Niagara

Fort Erie
Grimsby
Lincoln
Niagara-on-the-lake
Niagara Falls
Pelham
Port Colborne
St Catharines
Thorold
Wainfleet
Welland
West Lincoln

Peel

Brampton
Caledon
Mississauga

Simcoe

Bradford West
Gwillimbury

Toronto

Toronto

Waterloo

Cambridge
Kitchener
North Durnfries
Waterloo

Wellington

Guelph
Pusllrich

York

Aurora
East Gwillimbury
Georgina
King
Markham
Newmarket
Richmond Hill
Vaughan
Whitchurch-Stouffville

Windsor

Essex

Lasalle
Tecumaeh
Windsor

Inter-Town (partial) Coverage

Counties/Districts/Regional

Municipalities

Brant

Bruce

Chatham-Kent

Dufferin

Elgin

Essex

Frontenac

Gray

Haldimand-Norfolk

Haliburton

Hastings

Huron

Kawartha Lakes

Lambton

Lanark

Leeds and Granville

Lennox and Addington

Middlesex

Muskoka

Northumberland

Oxford

Perth

Peterborough

Prescott and Russell

Prince Edward

Simcoe

Stormont, Dundas and Glengarry

Waterloo

Wellington

QUEBEC

Municipalités Régionales de Comte

Beauharnois-Salaberry

Brome-Missisquoi

Coaticook

La Haute-Yamaska

La Vallée-du-Richelieu

Le Haut-Richelieu

Le Haut-St-Laurent

Les Jardins-de-Napierville

Memphrémagog

Roussillon

Rouville

Vaudreuil-Soulanges

Vellee-du-Richelieu

Montréal

Deux-Montagnes

Deux-Montagnes

Oka

Oka Paroisse

Pointe-Calumet

St-Eustache

St-Joseph-du-Lac

Ste-Marthe-sur-le-Lac

L'Assomption

Charlemagne

Le Gardeur

Repentigny

La Vallée-du-Richelieu

Beloeil

Carignan

Chambly

Longueuil

McMasterville

Mont-St-Hilaire

Otterburn Park

St-Basile-le-Grand

St-Mathieu-de-Beloeil

Longueuil

Ste-Julie

Laval

Laval

Coverage Areas

Les Moulins

Lachenaie
Mascouche
Terrebonne

Longueuil

Longueuil

Montréal

Montréal
Roussillon
Candiac
Châteauguay
Delson
La Prairie
Léry
Ste-Catherine
St-Constant

Thérèse-de Blainville

Blainville
Boisbriand
Bois-des-Filion
Lorraine
Rosemère
Ste-Thérèse
Vaudreuil-Soulanges
Hudson

L'île-Cadieux
L'île-Perrot
Norte-Deme-de-l'île-Perrot
Pincourt
St-Lazere
Terrasse-Vaudreuil
Vaudreuil-Dorion
Vaudreuil-sur-le-Lac

CANADA CONNECTOR ROADS

The Cross-Canada Connector Road allows for travel between the provinces of British Columbia and Quebec in DCA 11. Major metropolitan city points of interest are also included.

Road Inclusion

Roads in the province of British Columbia

Hwy-1/Trans Canada Hwy from Alberta/BC boundary to Vancouver detailed city.
Hwy-3/Crowsnest Hwy from Hwy-1/Trans Canada Hwy (Hope) to Hwy-5/
Coquihalla Hwy (Hope)

Hwy-5/Coquihalla Hwy (in Hope) to Hwy-1/Transe Canada Hwy (in Kamloops)
Hwy-99 between Vancouver and Whistler

Roads in the province of Alberta

Hwy-1/Trans Canada Hwy across whole province
Hwy-1A from Cochrane to Canmore
Hwy-1X from Hwy-1A to Hwy-1/
Trans Canada Hwy, Moriey Road from Hwy-1/Trans Canada Hwy
Hwy-3/Crowsnest Hwy (at Medicine Hat) to Lethbridge
Hwy-4 (at Lethbridge) to 1-15 (US border)
Hwy-36 between Hwy-3 (in Taber) and Hwy-4 (in Warner)
Hwy-3/Crowsnest Hwy (in Lethbridge) to Hwy-2 (in Fort Macleod)
Hwy-2 (in Fort Macleod) to Hwy-1/
Trans Canada Hwy (in Calgary)

Roads in the province of Saskatchewan

Hwy-1/Trans Canada Hwy across whole province

Roads in the province of Manitoba:

Hwy-1/Trans Canada Hwy across whole province

Hwy-100/Trans Canada Hwy in Winnipeg (partial beltway)

Hwy-75 from Hwy-100/Trans Canada

Hwy (Winnipeg) south to link with 1-29 (US border)

Roads in the province of Ontario

Hwy-69/Trans Canada Hwy from Muskoka district to Sudbury

Hwy-17/Trans Canada Hwy from Ottawa Detailed Area Coverage to Manitoba border

Hwy-17B at Sault Ste Marie to link with 1-75 (US border)

Hwy-61 from Hwy-17 at Thunder Bay to link with US-61 (US border)

Hwy-11 from Muskoka district to North Bay

Hwy-60 and Hwy-127 in Nipissing